

NOTICE!!

These documents have been scanned!

Do not place un-scanned documents beneath this notice!

Do not remove this notice from this file!

GPO Jacket No. 560-102
Print Order 61540
Rise Business Services, LLC
Job=AZ15 6/26/2019



Box Number= AZ15133



Claim Begin-End: AMC356495-AMC356495

1 Initial Receipt



AZ15133-3

AMC356454-AMC363464

United States Department of the Interior
Bureau of Land Management
 BUSINESS & SUPPORT SVCS DIV
 222 N CENTRAL AVE
 PHOENIX, AZ 85004 -2203
 Phone: (602) 417-9200

Receipt	
No:	551518

Transaction #: 576247	
Date of Transaction: 08/29/2002	
CUSTOMER:	THOMAS BUTLER HC6, BOX 1049-S PAYSON, AZ 85541
ENTERED IN COMPUTER <i>JE</i> 9/20/2002	

LINE #	QTY	DESCRIPTION	REMARKS	UNIT PRICE	TOTAL
1	1.00	LOCATABLE MINERALS / MINING CLAIMS-NEW, UNADJUDI, ONE OR MORE AUTH NO'S / NEW MINING CLAIM LOCATION FEE \$25(1993) CASES: AMC356495/\$25.00		- n/a -	25.00
2	1.00	LOCATABLE MINERALS / MINING CLAIMS-NEW, UNADJUDI, ONE OR MORE AUTH NO'S / NEW MINING CLAIM SVC CHG \$10 (1930) CASES: AMC356495/\$10.00		- n/a -	10.00
3	1.00	LOCATABLE MINERALS / MINING CLAIMS-NEW, UNADJUDI, ONE OR MORE AUTH NO'S / NEW MINING CLM MAINT FEE \$100(1993) CASES: AMC356495/\$100.00		- n/a -	100.00
4	1.00	LOCATABLE MINERALS / MINING CLAIMS-NOT NEW-UNADJUD, ONE AUTH NO. ONLY / MINING CLAIM MONEY RECEIVED (455) CASES: AMC356495/\$5.00	WAIVER & POL FILED (1)	- n/a -	5.00
TOTAL:					\$140.00

PAYMENT INFORMATION			
NOTE: Items will appear on credit card statement as "Bureau of Land Management".			
1	AMOUNT:	\$140.00	POSTMARKED: N/A
	TYPE:	CREDIT CARD	RECEIVED: 08/29/2002
	NAME:	BUTLER, THOMAS HC6, BOX 1049-S PAYSON AZ 85541	
	CARD NO:	XXXXXXXXXXXX6319	AUTH CODE: 227290
	NAME ON CARD:	BUTLER/ THOMAS A	
	EXPIRES:	03/31/2003	
	SIGNATURE:		

REMARKS

This receipt was generated by the automated BLM Collections and Billing System and is a paper representation of a portion of the official electronic record contained therein.

NOTICE!!

These documents have been scanned!

Do not place un-scanned documents beneath this notice!

Do not remove this notice from this file!

GPO Jacket No. 560-102
Print Order 61540
Rise Business Services, LLC
Job=AZ15 6/26/2019



Box Number= AZ15133



Claim Begin-End: AMC356495-AMC356495

2 Correspondence



AZ15133-3

AMC356454-AMC363464



United States Department of the Interior



BUREAU OF LAND MANAGEMENT
Arizona State Office
One North Central Avenue, Suite 800
Phoenix, Arizona 85004-4427
www.blm.gov/az/

OCT 26 2017

In Reply Refer To:
3800 (9200) RM
AMC330448, AMC356495

CERTIFIED MAIL - RETURN RECEIPT REQUESTED No. 7016 2070 0000 4805 8349

NOTICE

DANIEL C BUTLER : This Notice Affects Those Claims
1502 E SAGEBRUSH ST : Shown in the Block Below.
GILBERT, AZ 85296-2520 :

AMC330451, AMC356495
BUTLER #4, BUTLER #1

Maintenance Fee Waiver Held for Rejection

This office received the Maintenance Fee Waiver Certification (waiver) for the above listed mining claim(s). The waiver is not properly completed and does not meet the annual filing requirements.

In accordance with 43 Code of Federal Regulations (CFR) 3835.10, the name, address, and original signatures of all owners of the mining claim must be included on the waiver form. Please correct the discrepancy as noted below:

- If an agent signs, they should identify themselves as signing on behalf of an owner, and a Power of Attorney must accompany the waiver document. The execution date on the Power of Attorney must be current within 3 years.
- A Power of Attorney was provided; however, the execution date is more than 3 years ago.
- Please submit a currently executed Power of Attorney.


In order to correct the defect in the waiver; per 43 CFR 3835.93, you must provide this office with the requested information within 60 days of your receipt of this notice. If you are unable to provide

2

this information, you have the option of paying the annual maintenance fee of \$155 per claim (\$155 per 20 acres for placer claims larger than 20 acres). If we do not receive the requested corrections or the maintenance fees within the 60 day time frame, the claim(s) will be declared forfeited and closed.

If additional information is required, please contact RéAnn Myers at 602-417-9413. Please include your AMC serial number(s) on all correspondence.

Sincerely,



Lucas Lucero
Deputy State Director
Lands, Minerals and Energy Division

Enclosure(s)

SENDER: COMPLETE THIS SECTION

- Complete items 1, 2, and 3.
- Print your name and address on the reverse so that we can return the card to you.
- Attach this card to the back of the mailpiece, or on the front if space permits.

1. Article Addressed to:

DANIEL C BUTLER
 1502 E SAGEBRUSH ST
 GILBERT AZ 85296-2520
 920/RM/AMC330448, AMC356495



9590 9402 2832 7069 7542 67

2. Article Number (Transfer from service label)

7016 2070 0000 4805 8349

COMPLETE THIS SECTION ON DELIVERY

A. Signature

X *Sam T Bell*

- Agent
 Addressee

B. Received by (Printed Name)

Sam T Bell
 RECEIVED
 NOV 16 2011

C. Date of Delivery

11/16/11

D. Is delivery address different from item 1? Yes

If YES, enter delivery address below:

 Yes No

2011 NOV 16 P 2:45

PHOENIX, ARIZONA

3. Service Type

- Adult Signature
 Adult Signature Restricted Delivery
 Certified Mail®
 Certified Mail Restricted Delivery
 Collect on Delivery
 Collect on Delivery Restricted Delivery
 Priority Mail Express®
 Registered Mail™
 Registered Mail Restricted Delivery
 Return Receipt for Merchandise
 Signature Confirmation™
 Signature Confirmation Restricted Delivery

all
 Mail Restricted Delivery

USPS TRACKING #



First-Class Mail
Postage & Fees Paid
USPS
Permit No. G-10

9590 9402 2833 7069 7542 67

United States
Postal Service


RECEIVED
BLM AZ STATE OFFICE

2017 NOV 20 P 2:23

PHOENIX, ARIZONA

• Sender: Please print your name, address, and ZIP+4® in this box •
U.S. DEPARTMENT OF THE INTERIOR
BUREAU OF LAND MANAGEMENT
ARIZONA STATE OFFICE
ONE NORTH CENTRAL AVENUE, SUITE 800
PHOENIX, AZ 85004-4427

4-442700



UNITED STATES
DEPARTMENT OF THE INTERIOR
Bureau of Land Management
Arizona State Office
One North Central Avenue, Suite 800
Phoenix, Arizona 85004-4427

OFFICIAL BUSINESS
PENALTY FOR PRIVATE USE \$300


9200 Rm

PHOENIX, ARIZONA

NOV 19 2:45

RECEIVED
BLM STATE OFFICE

CERTIFIED MAIL



7016 2070 0000 4805 8349

DANIEL C BUTLER
1502 E SAGEBRUSH ST
GILBERT AZ 85296-2520

neopost
10/27/2017
US POSTAGE



FIRST-CLASS MAIL

\$06.77⁰

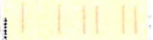
US OFFICIAL MAIL
\$300 Penalty
For Private Use
ZIP 85004
041L11101433

*BS
11/12*

NIXIE 850 DE 1 0011/14/17
RETURN TO SENDER
UNCLAIMED
UNABLE TO FORWARD
BC: 85004442700 *1179-01623-27-43

85296-2520 R06
850044427

PLACE STICKER AT TOP OF ENVELOPE TO THE RIGHT
OF THE RETURN ADDRESS, FOLD AT DOTTED LINE





United States Department of the Interior

BUREAU OF LAND MANAGEMENT
Arizona State Office
One North Central Avenue, Suite 800
Phoenix, Arizona 85004-4427
www.blm.gov/az/



OCT 26 2017

In Reply Refer To:
3800 (9200) RM
AMC330448, AMC356495

CERTIFIED MAIL - RETURN RECEIPT REQUESTED No. 7016 2070 0000 4805 8387

NOTICE

DARRYL M BUTLER : This Notice Affects Those Claims
141 W VERA LN : Shown in the Block Below.
PAYSON, AZ 85541-2764 :

AMC330451, AMC356495
BUTLER #4, BUTLER #1

Maintenance Fee Waiver Held for Rejection

This office received the Maintenance Fee Waiver Certification (waiver) for the above listed mining claim(s). The waiver is not properly completed and does not meet the annual filing requirements.

In accordance with 43 Code of Federal Regulations (CFR) 3835.10, the name, address, and original signatures of all owners of the mining claim must be included on the waiver form. Please correct the discrepancy as noted below:


- If an agent signs, they should identify themselves as signing on behalf of an owner, and a Power of Attorney must accompany the waiver document. The execution date on the Power of Attorney must be current within 3 years.
- A Power of Attorney was provided; however, the execution date is more than 3 years ago.
- Please submit a currently executed Power of Attorney.

In order to correct the defect in the waiver, per 43 CFR 3835.93, you must provide this office with the requested information within 60 days of your receipt of this notice. If you are unable to provide

this information, you have the option of paying the annual maintenance fee of \$155 per claim (\$155 per 20 acres for placer claims larger than 20 acres). If we do not receive the requested corrections or the maintenance fees within the 60 day time frame, the claim(s) will be declared forfeited and closed.


If additional information is required, please contact RéAnn Myers at 602-417-9413. Please include your AMC serial number(s) on all correspondence.

Sincerely,

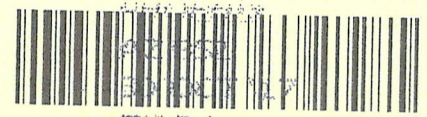


Lucas Lucero
Deputy State Director
Lands, Minerals and Energy Division

Enclosure(s)

SENDER: COMPLETE THIS SECTION	COMPLETE THIS SECTION ON DELIVERY																	
<ul style="list-style-type: none"> ■ Complete items 1, 2, and 3. ■ Print your name and address on the reverse so that we can return the card to you. ■ Attach this card to the back of the mailpiece, or on the front if space permits. 	A. Signature <input checked="" type="checkbox"/> <i>D. Butler</i> <div style="float: right;"> <input type="checkbox"/> Agent <input type="checkbox"/> Addressee </div>																	
1 DARRYL M BUTLER 141 W VERA LN PAYSON AZ 85541-2764 920/RM/AMC330448, AMC356495  9590 9402 2832 7069 7542 50	B. Received by (Printed Name) <i>T.A. Butler</i>	C. Date of Delivery <i>10-30</i>																
2. Article Number (Transfer from service label) 7016 2070 0000 4805 8387	D. Is delivery address different from item 1? <input type="checkbox"/> Yes If YES, enter delivery address below: <input type="checkbox"/> No																	
PS Form 3811, July 2015 PSN 7530-02-000-9053	3. Service Type <table border="0" style="width: 100%;"> <tr> <td><input type="checkbox"/> Adult Signature</td> <td><input type="checkbox"/> Priority Mail Express®</td> </tr> <tr> <td><input type="checkbox"/> Adult Signature Restricted Delivery</td> <td><input type="checkbox"/> Registered Mail™</td> </tr> <tr> <td><input checked="" type="checkbox"/> Certified Mail®</td> <td><input type="checkbox"/> Registered Mail Restricted Delivery</td> </tr> <tr> <td><input type="checkbox"/> Certified Mail Restricted Delivery</td> <td><input type="checkbox"/> Return Receipt for Merchandise</td> </tr> <tr> <td><input type="checkbox"/> Collect on Delivery</td> <td><input type="checkbox"/> Signature Confirmation™</td> </tr> <tr> <td><input type="checkbox"/> Collect on Delivery Restricted Delivery</td> <td><input type="checkbox"/> Signature Confirmation Restricted Delivery</td> </tr> <tr> <td><input type="checkbox"/> Insured Mail</td> <td></td> </tr> <tr> <td><input type="checkbox"/> Registered Mail Restricted Delivery (\$500)</td> <td></td> </tr> </table>		<input type="checkbox"/> Adult Signature	<input type="checkbox"/> Priority Mail Express®	<input type="checkbox"/> Adult Signature Restricted Delivery	<input type="checkbox"/> Registered Mail™	<input checked="" type="checkbox"/> Certified Mail®	<input type="checkbox"/> Registered Mail Restricted Delivery	<input type="checkbox"/> Certified Mail Restricted Delivery	<input type="checkbox"/> Return Receipt for Merchandise	<input type="checkbox"/> Collect on Delivery	<input type="checkbox"/> Signature Confirmation™	<input type="checkbox"/> Collect on Delivery Restricted Delivery	<input type="checkbox"/> Signature Confirmation Restricted Delivery	<input type="checkbox"/> Insured Mail		<input type="checkbox"/> Registered Mail Restricted Delivery (\$500)	
<input type="checkbox"/> Adult Signature	<input type="checkbox"/> Priority Mail Express®																	
<input type="checkbox"/> Adult Signature Restricted Delivery	<input type="checkbox"/> Registered Mail™																	
<input checked="" type="checkbox"/> Certified Mail®	<input type="checkbox"/> Registered Mail Restricted Delivery																	
<input type="checkbox"/> Certified Mail Restricted Delivery	<input type="checkbox"/> Return Receipt for Merchandise																	
<input type="checkbox"/> Collect on Delivery	<input type="checkbox"/> Signature Confirmation™																	
<input type="checkbox"/> Collect on Delivery Restricted Delivery	<input type="checkbox"/> Signature Confirmation Restricted Delivery																	
<input type="checkbox"/> Insured Mail																		
<input type="checkbox"/> Registered Mail Restricted Delivery (\$500)																		

USPS TRACKING #



9590 9402 2832 7069 7542 50


First-Class Mail
 Postage & Fees Paid
 USPS
 Permit No. G-10

United States Postal Service

RECEIVED
DLM AT STATE OFFICE
NOV - 1 P
PHOENIX

• Sender: Please print your name, address, and ZIP+4® in this box •

U.S. DEPARTMENT OF THE INTERIOR
 BUREAU OF LAND MANAGEMENT
 ARIZONA STATE OFFICE
 ONE NORTH CENTRAL AVENUE, SUITE 800
 PHOENIX, AZ 85004-4427





United States Department of the Interior

BUREAU OF LAND MANAGEMENT

Arizona State Office

One North Central Avenue, Suite 800

Phoenix, Arizona 85004-4427

www.blm.gov/az/



OCT 26 2017

In Reply Refer To:

3800 (9200) RM

AMC330448, AMC356495

CERTIFIED MAIL - RETURN RECEIPT REQUESTED No. 7016 1370 0000 0455 0283

NOTICE

THOMAS AND SANDRA BUTLER	:	This Notice Affects Those Claims
260 N WALNUT LN	:	Shown in the Block Below.
PAYSON, AZ 85541-2760	:	

AMC330451, AMC356495
BUTLER #4, BUTLER #1

Maintenance Fee Waiver Held for Rejection

This office received the Maintenance Fee Waiver Certification (waiver) for the above listed mining claim(s). The waiver is not properly completed and does not meet the annual filing requirements.

In accordance with 43 Code of Federal Regulations (CFR) 3835.10, the name, address, and original signatures of all owners of the mining claim must be included on the waiver form. Please correct the discrepancy as noted below:


- If an agent signs, they should identify themselves as signing on behalf of an owner, and a Power of Attorney must accompany the waiver document. The execution date on the Power of Attorney must be current within 3 years.
- A Power of Attorney was provided; however, the execution date is more than 3 years ago.
- Please submit a currently executed Power of Attorney.

In order to correct the defect in the waiver, per 43 CFR 3835.93, you must provide this office with the requested information within 60 days of your receipt of this notice. If you are unable to provide

this information, you have the option of paying the annual maintenance fee of \$155 per claim (\$155 per 20 acres for placer claims larger than 20 acres). If we do not receive the requested corrections or the maintenance fees within the 60 day time frame, the claim(s) will be declared forfeited and closed.

If additional information is required, please contact RéAnn Myers at 602-417-9413. Please include your AMC serial number(s) on all correspondence.

Sincerely,



Lucas Lucero
Deputy State Director
Lands, Minerals and Energy Division

Enclosure(s)

SENDER: COMPLETE THIS SECTION

- Complete items 1, 2, and 3.
- Print your name and address on the reverse so that we can return the card to you.
- Attach this card to the back of the mailpiece, or on the front if space permits.

1.
 THOMAS AND SANDRA BUTLER
 260 N WALNUT LN
 PAYSON AZ 85541-2760
 920/RM/AMC330448, AMC356495



9590 9402 2832 7069 7542 74

2 Article Number (Transfer from service label)
 7016 1370 0000 0455 0283

PS Form 3811, July 2015 PSN 7530-02-000-9053

COMPLETE THIS SECTION ON DELIVERY

A. Signature
 X *T. Butler* Agent
 Addressee

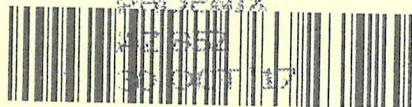
B. Received by (Printed Name) C. Date of Delivery
T. Butler 10.30

D. Is delivery address different from item 1? Yes
 If YES, enter delivery address below: No

3. Service Type
- | | |
|--|---|
| <input type="checkbox"/> Adult Signature | <input type="checkbox"/> Priority Mail Express® |
| <input type="checkbox"/> Adult Signature Restricted Delivery | <input type="checkbox"/> Registered Mail™ |
| <input checked="" type="checkbox"/> Certified Mail® | <input type="checkbox"/> Registered Mail Restricted Delivery |
| <input type="checkbox"/> Certified Mail Restricted Delivery | <input type="checkbox"/> Return Receipt for Merchandise |
| <input type="checkbox"/> Collect on Delivery | <input type="checkbox"/> Signature Confirmation™ |
| <input type="checkbox"/> Collect on Delivery Restricted Delivery | <input type="checkbox"/> Signature Confirmation Restricted Delivery |

Domestic Return Receipt

USPS TRACKING#



9590 9402 2832 7069 7542 74

First-Class Mail
 Postage & Fees Paid
 USPS
 Permit No. G-10


**United States
 Postal Service**

• Sender: Please print your name, address, and ZIP+4® in this box•

U.S. DEPARTMENT OF THE INTERIOR
 BUREAU OF LAND MANAGEMENT
 ARIZONA STATE OFFICE
 ONE NORTH CENTRAL AVENUE, SUITE 800
 PHOENIX, AZ 85004-4427

RECEIVED
 BLM AZ STATE OFFICE

NOV - 1 P 2
 PHOENIX, AZ





United States Department of the Interior

BUREAU OF LAND MANAGEMENT
Arizona State Office
One North Central Avenue, Suite 800
Phoenix, Arizona 85004-4427
www.blm.gov/az/



OCT 14 2015

In Reply Refer To:
3800 (9310) RE
AMC330448, AMC353521, AMC356495

CERTIFIED MAIL – RETURN RECEIPT REQUESTED 7014 0150 0000 5578 5491

NOTICE

DARRYL M BUTLER
141 VERA LN
PAYSON, AZ 85541-2764

BUTLER #1, BUTLER #4 - BUTLER #5
~~AMC330448~~; AMC353521, AMC356495
AMC330451

Maintenance Fee Waiver Held for Rejection

This office received the Maintenance Fee Waiver Certification (waiver) for the above listed mining claim(s). The waiver is not properly completed and does not meet the annual filing requirements.

In accordance with 43 Code of Federal Regulations (CFR) 3835.10, the name, address, and original signatures of all owners of the mining claim must be included on the waiver form. Please correct the discrepancy as noted below:


The waiver is signed by an agent; however, the Powers of Attorney provided were executed August 19, 2011 (Daniel C. Butler) and January 3, 2005 (Darryl M. Butler). The execution date on the Power of Attorney must be current within 3 years.

In order to correct the defect in the waiver, per 43 CFR 3835.93, you must provide this office with the requested information within 60 days of your receipt of this notice. If you are unable to provide this information, you have the option of paying the annual maintenance fee of \$155 per claim (\$155 per 20 acres for placer claims larger than 20 acres). If we do not receive the requested corrections within the 60 day time frame, the claim(s) will be declared forfeited and closed.

SENDER: COMPLETE THIS SECTION**COMPLETE THIS SECTION ON DELIVERY**

- Complete items 1, 2, and 3. Also complete item 4 if Restricted Delivery is desired.
- Print your name and address on the reverse so that we can return the card to you.
- Attach this card to the back of the mailpiece, or on the front if space permits.

A. Signature



-
- Agent
-
-
- Addressee

B. Received by (Printed Name)

Lisa S Butler

C. Date of Delivery


D. Is delivery address different from item 1? YesIf YES, enter delivery address below: No

2015 OCT 29 P 3:16

PHOENIX, ARIZONA

1. Article Addressed to:

DANIEL C BUTLER
 1502 E SAGEBRUSH ST
 GILBERT, AZ 85296-2520
 931/RE/AMC330448, AMC353521,
 AMC356495



3. Service Type

-
- Certified Mail®
-
- Priority Mail Express™
-
-
- Registered
-
- Return Receipt for Merchandise
-
-
- Insured Mail
-
- Collect on Delivery

4. Restricted Delivery? (Extra Fee)

 Yes

2. Article Number

(Transfer from service label)




UNITED STATES POSTAL SERVICE

AZ 852

27 OCT '15


PH 6 L



First-Class Mail
Postage & Fees Paid
USPS
Permit No. G-10

- Sender: Please print your name, address, and ZIP+4® in this box•

U.S. DEPARTMENT OF THE INTERIOR
BUREAU OF LAND MANAGEMENT
ARIZONA STATE OFFICE
ONE NORTH CENTRAL AVENUE, SUITE 800
PHOENIX, AZ 85004-4427



SENDER: COMPLETE THIS SECTION

- Complete items 1, 2, and 3. Also complete item 4 if Restricted Delivery is desired.
- Print your name and address on the reverse so that we can return the card to you.
- Attach this card to the back of the mailpiece, or on the front if space permits.

1. Article Addressed to:

DARRYL M BUTLER
 141 VERA LN
 PAYSON, AZ 85541-2764
 931/RE/AMC330448, AMC353521,
 AMC356495

2. Article Number

(Transfer from service label)


7014 0150 0000 5578 5491

PS Form 3811, July 2013

COMPLETE THIS SECTION ON DELIVERY

A. Signature

X


 Agent Addressee

B. Received by (Printed Name)

DARRYL M BUTLER

C. Date of Delivery

10/19/2013

D. Is delivery address different from item 1? Yes

If YES, enter delivery address below:

 No

2015 OCT 21 P 2:58

PHOENIX, ARIZONA

3. Service Type

 Certified Mail® Priority Mail Express™ Registered Return Receipt for Merchandise Insured Mail Collect on Delivery

4. Restricted Delivery? (Extra Fee)

 Yes.


Domestic Return Receipt

UNITED STATES POSTAL SERVICE

PHOENIX
AZ 852

19 OCT '15


PM 8 L



First-Class Mail
Postage & Fees Paid
USPS
Permit No. G-10

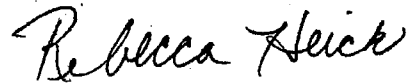
- Sender: Please print your name, address, and ZIP+4® in this box•

U.S. DEPARTMENT OF THE INTERIOR
BUREAU OF LAND MANAGEMENT
ARIZONA STATE OFFICE
ONE NORTH CENTRAL AVENUE, SUITE 800
PHOENIX, AZ 85004-4427




Please include your AMC serial number on all correspondence. If additional information is required, please contact Rod Ebert at 602-417-9397.

Sincerely,

A handwritten signature in cursive script that reads "Rebecca Heick".

Rebecca Heick
Acting Deputy State Director
Lands and Minerals Division



U.S. DEPARTMENT OF THE INTERIOR
 BUREAU OF LAND MANAGEMENT
 ARIZONA STATE OFFICE
 ONE NORTH CENTRAL AVENUE, SUITE 800
 PHOENIX, AZ 85004-4427


• Sender: Please print your name, address, and ZIP+4® in this box®

PM 9 L

19 OCT 15

AZ 852

UNITED STATES POSTAL SERVICE



First-Class Mail
 Postage & Fees Paid
 USPS
 Permit No. G-10

SENDER: COMPLETE THIS SECTION

Complete items 1, 2, and 3. Also complete item 4 if Restricted Delivery is desired. Print your name and address on the reverse so that we can return the card to you. Attach this card to the back of the mailpiece, or on the front if space permits.

Article Addressed to:

DARRYL M BUTLER
 141 VERA LN
 PAYSON, AZ 85541-2764
 931/RE/AMC330448, AMC353521,
 AMC356495

COMPLETE THIS SECTION ON DELIVERY

A. Signature
 Agent
 Addressee
D. M. Butler

B. Received by (Printed Name)
T. Butler

C. Date of Delivery
10/19/15

D. Is delivery address different from item 1? Yes
 No
 If YES, enter delivery address below:

2015 OCT 21 P 2:58

PHOENIX, ARIZONA

3. Service Type
 Certified Mail® Priority Mail Express™
 Registered Return Receipt for Merchandise
 Insured Mail Collect on Delivery

4. Restricted Delivery? (Extra Fee) Yes

Article Number
 (Transfer from service label)

7014 0150 0000 5578 5491

October 14, 2015

In Reply Refer To:

3800 (9310) 141

AMC330448, AMC353521, AMC356495

CERTIFIED MAIL – RETURN RECEIPT REQUESTED 7014 0150 0000 5578 5484

NOTICE

DANIEL C BUTLER
1502 E SAGEBRUSH ST
GILBERT, AZ 85296-2520

BUTLER #1, BUTLER #4 - BUTLER #5
AMC330448, AMC353521, AMC356495

Maintenance Fee Waiver Held for Rejection

This office received the Maintenance Fee Waiver Certification (waiver) for the above listed mining claim(s). The waiver is not properly completed and does not meet the annual filing requirements.

In accordance with 43 Code of Federal Regulations (CFR) 3835.10, the name, address, and original signatures of all owners of the mining claim must be included on the waiver form. Please correct the discrepancy as noted below:

The waiver is signed by an agent; however, the Powers of Attorney provided were executed August 19, 2011 (Daniel C. Butler) and January 3, 2005 (Darryl M. Butler). The execution date on the Power of Attorney must be current within 3 years.

In order to correct the defect in the waiver, per 43 CFR 3835.93, you must provide this office with the requested information within 60 days of your receipt of this notice. If you are unable to provide this information, you have the option of paying the annual maintenance fee of \$155 per claim (\$155 per 20 acres for placer claims larger than 20 acres). If we do not receive the requested corrections within the 60 day time frame, the claim(s) will be declared forfeited and closed.


Please include your AMC serial number on all correspondence. If additional information is required, please contact Rod Ebert at 602-417-9397.

Sincerely,

/s/ Rebecca Heick
Rebecca Heick
Acting Deputy State Director
Lands and Minerals Division

Enclosure(s)

REbert:x9397:ncj:5/19/2016:RE2015_011_Letter#30_CF




U.S. DEPARTMENT OF THE INTERIOR
 BUREAU OF LAND MANAGEMENT
 ARIZONA STATE OFFICE
 ONE NORTH CENTRAL AVENUE, SUITE 800
 PHOENIX, AZ 85004-4427

• Sender: Please print your name, address, and ZIP+4® in this box®


PH 51
 27 OCT 15
 AZ 852

UNITED STATES POSTAL SERVICE



First-Class Mail
 Postage & Fees Paid
 USPS
 Permit No. G-10

SENDER: COMPLETE THIS SECTION	COMPLETE THIS SECTION ON DELIVERY
<p>Complete items 1, 2, and 3. Also complete item 4 if Restricted Delivery is desired. Print your name and address on the reverse so that we can return the card to you. Attach this card to the back of the mailpiece, or on the front if space permits.</p>	<p>A. Signature <input type="checkbox"/> Agent <input type="checkbox"/> Addressee <i>Daniel C Butler</i></p> <p>B. Received by (Printed Name) C. Date of Delivery <i>Lisa S Butler</i></p>
<p>Article Addressed to:</p> <p>DANIEL C BUTLER 1502 E SAGEBRUSH ST GILBERT, AZ 85296-2520 931/RE/AMC330448 AMC356495 AMC356495</p>	<p>D. Is delivery address different from item 1? <input type="checkbox"/> Yes <input type="checkbox"/> No If YES, enter delivery address below: 2015 OCT 29 P 3:16 PHOENIX, ARIZONA</p> <p>3. Service Type <input checked="" type="checkbox"/> Certified Mail® <input type="checkbox"/> Priority Mail Express™ <input type="checkbox"/> Registered <input type="checkbox"/> Return Receipt for Merchandise <input type="checkbox"/> Insured Mail <input type="checkbox"/> Collect on Delivery</p> <p>4. Restricted Delivery? (Extra Fee) <input type="checkbox"/> Yes</p>
<p>Article Number (Transfer from service label)</p>	<p>7014 0150 0000 5578 5484</p>





United States Department of the Interior



BUREAU OF LAND MANAGEMENT
Arizona State Office
222 North Central Avenue
Phoenix, AZ 85004
www.az.blm.gov

In Reply Refer To:
3800 (AZ-933) RE
AMC 330448
AMC 353521
AMC 356495

NOV 22 2004

CERTIFIED MAIL – RETURN RECEIPT REQUESTED #7003-0500-0001-5254-3241

DECISION

Thomas A. Butler	:	Butler #1#5
HC 6 Box 1049-S	:	AMC 330449-51,
Payson, AZ 85541	:	AMC 353521, AMC 356495
	:	Placer Claims

ADDITIONAL INFORMATION REQUESTED

On August 16, 2004, a Maintenance Fee Waiver Certification (Waiver) was filed in this office. Per 43 CFR 3835.10, a waiver must include the names and addresses of all claimants and their original signatures. Signing authority is conveyed when a properly executed Power of Attorney is on file and defines the extent of the powers conveyed. The Power of Authority should specifically convey signing authority from each individual grantee to the grantor. Each grantee's signature should be notarized.

This office does not have a Power of Attorney on file for Susan M. Butler for any of the above named claims. The Power of Attorney on file for Darryl M. Butler conveys signing authority to Thomas A. Butler for AMCs 330449-330451 and AMC 353521 only. This office needs to have a notarized Power of Attorney on file which conveys signing authority from Darryl Butler to Thomas Butler for AMC 356495.

Please provide notarized Power(s) of Attorney specifying the conveyance of signing authority from the grantees to the grantor for the necessary claims. The waiver must have the **original** signatures of all claimants not listed on the specific notarized Power(s) of Attorney. If you are unable to obtain all signatures, you have the option of paying a maintenance fee of \$125.00 per claim to satisfy the requirements of 43 CFR 3834.11(a)(2).

SENDER: COMPLETE THIS SECTION

- Complete items 1, 2, and 3. Also complete item 4 if Restricted Delivery is desired.
- Print your name and address on the reverse so that we can return the card to you.
- Attach this card to the back of the mailpiece, or on the front if space permits.

1. Article Addressed to:

NOV 22 2004

Thomas A. Butler
HC 6 Box 1049-S
Payson, AZ 85541
933(RWE) AMC 356898

COMPLETE THIS SECTION ON DELIVERY

A. Signature

X *Thomas Butler*

Agent

Addressee

B. Received by (Printed Name)

Sandra Butler

C. Date of Delivery

D. Is delivery address different from item 1? Yes
If YES, enter delivery address below: No

3. Service Type

Certified Mail

Express Mail

Registered

Return Receipt for Merchandise

Insured Mail

C.O.D.

4. Restricted Delivery? (Extra Fee)

Yes

2. Article Number

(Transfer from service label)

- 7003 0500 0001 5254 3241

PS Form 3811, August 2001

Domestic Return Receipt

102595-02-M-1540

See AMC 330448
for original

Per 43 CFR 3835.93, the completed Maintenance Fee Waiver Certification document, notarized Power of Attorney, or Maintenance fee payment must be submitted within 60 days of receipt of this notification of the defects or the claims will be declared forfeited and closed.

If any additional information is required, please contact Rod Ebert at 602-417-9397.

/s/ Ivy J. Garcia

Ivy J. Garcia
Group Administrator,
Lands/Minerals Adjudication and Withdrawals

REbert:pb:11/22/04

NOTICE!!

These documents have been scanned!

Do not place un-scanned documents beneath this notice!

Do not remove this notice from this file!

GPO Jacket No. 560-102
Print Order 61540
Rise Business Services, LLC
Job=AZ15 6/26/2019



Box Number= AZ15133



Claim Begin-End: AMC356495-AMC356495

3 Transfers



AZ15133-3

AMC356454-AMC363464

AMC 356495

When Recorded Return Document to:
Thomas A Butler
260 N Walnut Ln
Payson, AZ 85541

Telephone: 928-472-6397
E-mail address: tabranch@yahoo.com

For Recorder's Use

QUITCLAIM MINERAL DEED

The undersigned grantor, for valuable consideration, receipt of which is hereby acknowledged, does hereby remise, release, and forever quitclaim to the following described property of Mining Claim Interest in AMC356495 County of Gila state of Arizona to

Thomas A. Butler, 260 N. Walnut Ln., Payson, Arizona 85541

Executed on 15 May 2013, at Payson, Arizona

Owners Name

Kate A. Butler
141 W. Vera Ln.
Payson, AZ 85541

Signature

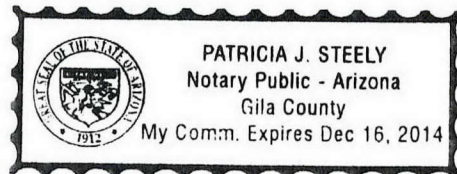
Kate A. Butler

SUBSCRIBED AND SWORN TO before me, a Notary Public, this 15th day of May 2013

By: Kate A. Butler

Notary Public [Signature]

My Commission Expires 12-16-14



6/27/2013
ENTERED INTO COMPUTER

RECEIVED
MAY 17 PM 2:35
PHOENIX, ARIZONA

Thomas A Butler
260 N Walnut Ln
Payson, AZ 85541-2760


RECEIVED
BLM AZ STATE OFFICE

2013 MAY 17 PM 2:34

PHOENIX, ARIZONA

PHOENIX AZ 852

16 MAY 2013 PM 5 L



Bureau of Land Management
Arizona State Office
One North Central Avenue, Suite 800
Phoenix, AZ 85004-4427

85004442700



United States Department of the Interior
Bureau of Land Management
 LANDS/RECREATION & PLANNING
 ONE N CENTRAL AVE
 PHOENIX, AZ 85004 -2203
 Phone: 602-417-9200

Receipt

No: 2796574

Transaction #: 2881406	
Date of Transaction: 05/20/2013	
CUSTOMER:	
	TOM BUTLER 260 N WALNUT LN PAYSON, AZ 85541-2760 US

LINE #	QTY	DESCRIPTION	REMARKS	UNIT PRICE	TOTAL
1	1.00	LOCATABLE MINERALS / MINING CLAIMS- NOT NEW-UNADJUD, ONE AUTH NO. ONLY / MINING CLAIM MONEY RECEIVED CASES: AMC356495/\$10.00	QCD - 1	- n/a -	10.00
TOTAL:					\$10.00

PAYMENT INFORMATION					
1	AMOUNT:	10.00	POSTMARKED:	05/16/2013	
	TYPE:	CHECK	RECEIVED:	05/17/2013	
	CHECK NO:	1202			
	NAME:	BUTLER, THOMAS A 260 N WALNUT LN PAYSON AZ 85541-2760 US			

REMARKS

This receipt was generated by the automated BLM Collections and Billing System and is a paper representation of a portion of the official electronic record contained therein.

NOTICE!!

These documents have been scanned!

Do not place un-scanned documents beneath this notice!

Do not remove this notice from this file!

GPO Jacket No. 560-102
Print Order 61540
Rise Business Services, LLC
Job=AZ15 6/26/2019



Box Number= AZ15133



Claim Begin-End: AMC356495-AMC356495

4 Annual Filings



AZ15133-3

AMC356454-AMC363464

DEPARTMENT OF THE INTERIOR
BUREAU OF LAND MANAGEMENT
MINING CLAIMS

Run Date/Time: 8/8/2019

MC Maintenance Fees Paid Through the BLM Pay Portal
(by Date Paid)

Page 186 Of 189

CBS Receipt: 4526140

Printed For Lead File # AMC356495

Agency Tracking ID: 1565131637

Number of BLM Serial Nr: 2

Assessment Year: 2020

Total Amount Paid: \$330.00

Paid On: 8/6/2019

Claim Name	BLM Serial No	Lead File No	Amount Paid
BUTLER #4	AMC330451	AMC330448	\$165.00
BUTLER #1	AMC356495	AMC356495	\$165.00

United States Department of the Interior
Bureau of Land Management
 BUSINESS & SUPPORT SVCS DIV
 ONE N CENTRAL AVE SUITE 800
 PHOENIX, AZ 85004 -4427
 Phone: 602-417-9200

Receipt

No: 4526140

Transaction #: 4646868	
Date of Transaction: 08/06/2019	
CUSTOMER:	
	THOMAS BUTLER 260 N WALNUT LN PAYSON, AZ 85541 US

LINE #	QTY	DESCRIPTION	REMARKS	UNIT PRICE	TOTAL
1	1.00	LOCATABLE MINERALS / MINING CLAIMS- NOT NEW-UNADJUD, ONE AUTH NO. ONLY / MINING CLAIM MONEY RECEIVED CASES: AMC330451/\$330.00		- n/a -	330.00
TOTAL:					\$330.00

PAYMENT INFORMATION			
NOTE: Items will appear on credit card statement as "BLM O Mining Claim".			
1	AMOUNT:	330.00	POSTMARKED: N/A
	TYPE:	CREDIT CARD	RECEIVED: 08/06/2019
	NAME:	THOMAS BUTLER 260 N WALNUT LN PAYSON AZ 85541 US	
	CARD NO:	XXXXXXXXXXXX8959	AUTH CODE: 296824
	NAME ON CARD:	THOMAS BUTLER	
	SIGNATURE:	INTERNET	

REMARKS

This receipt was generated by the automated BLM Collections and Billing System and is a paper representation of a portion of the official electronic record contained therein.

UNITED STATES
DEPARTMENT OF THE INTERIOR
BUREAU OF LAND MANAGEMENT

FORM APPROVED
OMB NO.: 1004-0114
Expires: January 31, 2020

356495

AFFIDAVIT OF ANNUAL ASSESSMENT WORK

330448

WHEN RECORDED, MAIL DOCUMENT TO:

NAME: Thomas A Butler

ADDRESS: 260 N Walnut Ln

CITY, STATE, ZIP: Payson AZ, 85541

FOR COUNTY RECORDER'S USE

No. of Claims 1

x \$10/claim

Total due BLM \$ 10

TO ALL WHOM IT MAY CONCERN:

1. The undersigned certifies that at least \$100 per claim was expended for development, labor and improvements, or equivalent value added, as the annual assessment work for the assessment year ending September 1, 2018 for the following contiguous unpatented mining claim(s), located in the County of Gila, in the State of Arizona.

BLM Serial No.	Name of Claim	Tp	Rg	Sec	Mer	County Recordation Book and Page No.	Co. Recording Date
AMC356495	Butler #1	10N	9E	25	GSR	2002-17045	2002

RECEIVED
 BLM AZ STATE OFFICE
 2018 JUL 31 P 1:30
 PHOENIX, ARIZONA

4324748

ENTERED
AUG 03 2018
BY: RAm

2. Type of labor and improvements (specify what was done and give the total value for that labor and improvement to show at least \$100 for each claim). If a geological, geochemical, or geophysical survey was performed, as per 30 U.S.C. 28-1, reference the title of the report of survey, give cost and date of the survey and report, and indicate it was filed with the County Recorder:

Description of Work Performed	Value of Work Performed	Date Work Was Performed
Sluicing (Gold Buddy)	50	Oct 2017-Aug 2018
Panning	40	Nov 2017-July 2018
Overburden removal	50	Oct 2017-Aug 2018

3. Name and mailing address of each person who performed the labor and improvements:

Name (please print)

Thomas Butler

Sandra Butler

Darryl Butler

Current Mailing Address (please print)

260 N Walnut Ln, Payson AZ 85541

260 N Walnut Ln, Payson AZ 85541

141 W Vera Ln, Payson AZ 85541

4. Name and mailing address of each person who holds and claims the subject mining claim(s) for the valuable minerals contained therein. Be sure to indicate if there is a change of address:

Name (please print)

Thomas Butler

Sandra Butler

Darryl Butler

Daniel Butler

Current Mailing Address (please print)

260 N Walnut Ln, Payson AZ 85541

260 N Walnut Ln, Payson AZ 85541

141 W Vera Ln, Payson AZ 85541

1502 E Sagebrush St, Gilbert AZ 85296

5. The undersigned testifies that on the date of February 17, 2018, all monuments required by law were erected upon the subject claim(s), and all notices required by law were posted on the subject claim(s) or copies thereof were in place, and at said date, each corner monument bore or contained

markings sufficient to appropriately designate the corner of the claim to which it pertains and the name of the claim(s).

I hereby certify under penalty of perjury under the laws of the State of Arizona that the foregoing statements are true and correct:

Thomas A. Butler Date: 7/25/2018
(Signature of person responsible for above statement)

Title 18 U.S.C. 1001 and 43 U.S.C. 1212 make it a crime for any person knowingly and willfully to make to any department or agency of the United States any false, fictitious or fraudulent statements or representations as to any matter within its jurisdiction.


Notary Block

SUBSCRIBED AND SWORN TO before me, this 25th day of July 2018

By: Thomas A. Butler
(Signature of Affiant)

Title: Notary Public

My Commission Expires: 1-9-2021



INSTRUCTIONS

1. This is an optional form that may be used to satisfy the requirements for the Bureau of Land Management (BLM) under the provisions of 43 U.S.C. §1744 and 30 U.S.C. §28-28d and the regulations thereunder (43 CFR part 3835). Since local and State laws may vary, you should contact your local and State agencies where the claims are located to ensure all applicable laws and requirements are satisfied.
2. The claimant(s) must fill in the date in paragraph 1 for the applicable assessment year and the county and state where the claims are located.
3. All claim names, BLM serial numbers, legal descriptions, and original county recording information must be listed for the claims pertaining to this assessment notice.
4. The claimant(s) must complete paragraph 2 listing all labor or improvements which was performed on or did benefit the subject mining claims. The value and date of the labor or improvements must also be listed. The total amount of labor or improvements can be listed, but the total expenditure must equal at least \$100 for each claim.
5. The names and current mailing addresses of the person(s) performing the labor shall be listed in paragraph 3.
6. The name and current mailing address of each owner (claimant) of the claims shall be listed in paragraph 4. The mailing address shall be the owner's address and not the address of an agent or anyone representing the claimant. Be sure to note if there has been a change of address.
7. Paragraph 5 shall be completed to show the date it was verified that all monuments required by law were properly erected, all notices were posted, and that corners were appropriately designated for a claimant listed.
8. An exact legible reproduction or duplicate (other than microfilm or other electronic media) of this affidavit or another type of affidavit of assessment work that you file or will file in the county where each claim is located, must be filed with the BLM on or before December 30 of the calendar year in which the assessment year ends. For mill or tunnel sites, a separate notice of intent to hold must be filed with the BLM on or before December 30. Requirements for filing a notice of intent to hold can be found at 43 CFR 3835.33.
9. A processing fee of \$10 for each claim listed must be remitted to the BLM along with this or any other affidavit of assessment work.

RECEIVED
BLM STATE OFFICE
ARIZONA
JUL 31 11:30

NOTICES

THE PRIVACY ACT and 43 CFR 2.223(d) require that you be furnished with the following information in connection with the information requested by this form.

AUTHORITY: 30 U.S.C. §28-28d and 43 CFR part 3835 permit collection of the information requested by this form.

PRINCIPAL PURPOSE: The BLM will use the information you provide to document compliance with 43 U.S.C. 1744 and that assessment work has been completed in accordance with 30 U.S.C. § 28-28d and 43 CFR part 3835 in lieu of paying the maintenance fee for the mining claims listed on this form.

ROUTINE USES: The BLM will only disclose this information in accordance with the provisions at 43 CFR 2.231(b) and (c).

EFFECT OF NOT PROVIDING INFORMATION: Disclosure of the requested information is required by 30 U.S.C. § 28-28d and 43 CFR part 3835 for claimants qualified to perform assessment work in lieu of paying the maintenance fee. Failure to submit all the requested information or to complete this form will delay the BLM's processing of the form and may preclude the BLM's acceptance of the assessment work information, which may result in forfeiture of the mining claim(s) by the claimant.

THE PAPERWORK REDUCTION ACT requires us to inform you that:

Use of this form is optional. You must perform assessment if a waiver to pay the maintenance fee has been requested. This form is provided to help you attest that annual assessment work has been completed in lieu of paying the maintenance fee for your claim(s). Submission of the requested information is necessary to obtain or retain a benefit.

You do not have to respond to this or any other Federal agency-sponsored information collection unless it displays a valid OMB control number.

BURDEN HOURS STATEMENT: The estimated public reporting burden for this form is 30 minutes per response, including the time for reviewing instructions, gathering and maintaining data, and completing and reviewing the form. You may submit comments regarding the burden estimate or any other aspect of this form to: U.S. Department of the Interior, Bureau of Land Management (1004-0114), Bureau Information Collection Clearance Officer (WO-630), 1849 C Street, N.W., Room 2134LM, Washington, D.C. 20240.

UNITED STATES
DEPARTMENT OF THE INTERIOR
BUREAU OF LAND MANAGEMENT

FORM APPROVED
OMB NO.: 1004-0114
Expires: January 31, 2020

AFFIDAVIT OF ANNUAL ASSESSMENT WORK

WHEN RECORDED, MAIL DOCUMENT TO:

NAME: Thomas A Butler

ADDRESS: 260 N Walnut Ln

CITY, STATE, ZIP: Payson AZ, 85541

FOR COUNTY RECORDER'S USE

No. of Claims 1
x \$10/claim
Total due BLM \$ 10

TO ALL WHOM IT MAY CONCERN:

- The undersigned certifies that at least \$100 per claim was expended for development, labor and improvements, or equivalent value added, as the annual assessment work for the assessment year ending September 1, 2018 for the following contiguous unpatented mining claim(s), located in the County of Gila, in the State of Arizona.

BLM Serial No.	Name of Claim	Tp	Rg	Sec	Mer	County Recording Book and Page No.	Co. Recording Date
AMC330451	Butler #4	9N	9E	2	GSR	94-649576	1994

RECEIVED
 BLM AZ STATE OFFICE
 2018 JUL 31 P 1:30
 PHOENIX, ARIZONA

2. Type of labor and improvements (specify what was done and give the total value for that labor and improvement to show at least \$100 for each claim). If a geological, geochemical, or geophysical survey was performed, as per 30 U.S.C. 28-1, reference the title of the report of survey, give cost and date of the survey and report, and indicate it was filed with the County Recorder:

Description of Work Performed	Value of Work Performed	Date Work Was Performed
Sluicing (Gold Buddy)	100	Oct 2017-Aug 2018
Panning	40	Nov 2017-July 2018
Overburden removal	50	Oct 2017-Aug 2018

3. Name and mailing address of each person who performed the labor and improvements:

Name (please print)

Thomas Butler

Sandra Butler

Darryl Butler

Current Mailing Address (please print)

260 N Walnut Ln, Payson AZ 85541

260 N Walnut Ln, Payson AZ 85541

141 W Vera Ln, Payson AZ

4. Name and mailing address of each person who holds and claims the subject mining claim(s) for the valuable minerals contained therein. Be sure to indicate if there is a change of address:

Name (please print)

Thomas Butler

Sandra Butler

Darryl Butler

Daniel Butler

Current Mailing Address (please print)

260 N Walnut Ln, Payson AZ 85541

260 N Walnut Ln, Payson AZ 85541

141 W Vera Ln, Payson AZ 85541

1502 E Sagebrush St, Gilbert AZ 85296

5. The undersigned testifies that on the date of March 4th, 2016, all monuments required by law were erected upon the subject claim(s), and all notices required by law were posted on the subject claim(s) or copies thereof were in place, and at said date, each corner monument bore or contained

markings sufficient to appropriately designate the corner of the claim to which it pertains and the name of the claim(s).

I hereby certify under penalty of perjury under the laws of the State of Arizona that the foregoing statements are true and correct:

Thomas R. Butler
(Signature of person responsible for above statement)

Date: 7/25/2018

Title 18 U.S.C. 1001 and 43 U.S.C. 1212 make it a crime for any person knowingly and willfully to make to any department or agency of the United States any false, fictitious or fraudulent statements or representations as to any matter within its jurisdiction.


Notary Block

SUBSCRIBED AND SWORN TO before me, this 25th day of July 2018

By: Gayle Paulus
(Signature of Affiant)

Title: Notary Public

My Commission Expires: 1-9-2021



INSTRUCTIONS

1. This is an optional form that may be used to satisfy the requirements for the Bureau of Land Management (BLM) under the provisions of 43 U.S.C. §1744 and 30 U.S.C. §28-28d and the regulations thereunder (43 CFR part 3835). Since local and State laws may vary, you should contact your local and State agencies where the claims are located to ensure all applicable laws and requirements are satisfied.
2. The claimant(s) must fill in the date in paragraph 1 for the applicable assessment year and the county and state where the claims are located.
3. All claim names, BLM serial numbers, legal descriptions, and original county recording information must be listed for the claims pertaining to this assessment notice.
4. The claimant(s) must complete paragraph 2 listing all labor or improvements which was performed on or did benefit the subject mining claims. The value and date of the labor or improvements must also be listed. The total amount of labor or improvements can be listed, but the total expenditure must equal at least \$100 for each claim.
5. The names and current mailing addresses of the person(s) performing the labor shall be listed in paragraph 3.
6. The name and current mailing address of each owner (claimant) of the claims shall be listed in paragraph 4. The mailing address shall be the owner's address and not the address of an agent or anyone representing the claimant. Be sure to note if there has been a change of address.
7. Paragraph 5 shall be completed to show the date it was verified that all monuments required by law were properly erected, all notices were posted, and that corners were appropriately designated for all claims listed.
8. An exact legible reproduction or duplicate (other than microfilm or other electronic media) of this affidavit or another type of affidavit of assessment work that you file or will file in the county where each claim is located, must be filed with the BLM on or before December 30 of the calendar year in which the assessment year ends. For mill or tunnel sites, a separate notice of intent to hold must be filed with the BLM on or before December 30. Requirements for filing a notice of intent to hold can be found at 43 CFR 3835.33.
9. A processing fee of \$10 for each claim listed must be remitted to the BLM along with this or any other affidavit of assessment work.

RECEIVED
BLM
GILA COUNTY OFFICE
JUL 25 11:30
PHOENIX ARIZONA

NOTICES

THE PRIVACY ACT and 43 CFR 2.223(d) require that you be furnished with the following information in connection with the information requested by this form.

AUTHORITY: 30 U.S.C. §28-28d and 43 CFR part 3835 permit collection of the information requested by this form.

PRINCIPAL PURPOSE: The BLM will use the information you provide to document compliance with 43 U.S.C. 1744 and that assessment work has been completed in accordance with 30 U.S.C. § 28-28d and 43 CFR part 3835 in lieu of paying the maintenance fee for the mining claims listed on this form.

ROUTINE USES: The BLM will only disclose this information in accordance with the provisions at 43 CFR 2.231(b) and (c).

EFFECT OF NOT PROVIDING INFORMATION: Disclosure of the requested information is required by 30 U.S.C. § 28-28d and 43 CFR part 3835 for claimants qualified to perform assessment work in lieu of paying the maintenance fee. Failure to submit all the requested information or to complete this form will delay the BLM's processing of the form and may preclude the BLM's acceptance of the assessment work information, which may result in forfeiture of the mining claim(s) by the claimant.

THE PAPERWORK REDUCTION ACT requires us to inform you that:

Use of this form is optional. You must perform assessment if a waiver to pay the maintenance fee has been requested. This form is provided to help you attest that annual assessment work has been completed in lieu of paying the maintenance fee for your claim(s). Submission of the requested information is necessary to obtain or retain a benefit.


You do not have to respond to this or any other Federal agency-sponsored information collection unless it displays a valid OMB control number.

BURDEN HOURS STATEMENT: The estimated public reporting burden for this form is 30 minutes per response, including the time for reviewing instructions, gathering and maintaining data, and completing and reviewing the form. You may submit comments regarding the burden estimate or any other aspect of this form to: U.S. Department of the Interior, Bureau of Land Management (1004-0114), Bureau Information Collection Clearance Officer (WO-630), 1849 C Street, N.W., Room 2134LM, Washington, D.C. 20240.

Thomas A Butler
260 N Walnut Ln
Payson, AZ 85541-2760

PHOENIX AZ 852

30 JUL 2018 PM 5 L



AZ BLM
One North Central Ave
Ste 800
Phoenix AZ, 85004-4427

RECEIVED
BLM AZ STATE OFFICE
2018 JUL 31 P 1:30
PHOENIX, ARIZONA

85004-442700



United States Department of the Interior
Bureau of Land Management
 DIV OF LANDS, MINRLS & ENERGY
 ONE N CENTRAL AVE
 PHOENIX, AZ 85004 -4427
 Phone: 602-417-9200

Receipt

No: 4224748

Transaction #: 4339990	
Date of Transaction: 08/01/2018	
CUSTOMER:	
THOMAS BUTLER 260 N WALNUT LN PAYSON, AZ 85541-2760 US	

LINE #	QTY	DESCRIPTION	REMARKS	UNIT PRICE	TOTAL
1	1.00	LOCATABLE MINERALS / MINING CLAIMS- NOT NEW-UNADJUD, ONE AUTH NO. ONLY / MINING CLAIM MONEY RECEIVED CASES: AMC356495/\$20.00	POL 2018/2 WAV	- n/a -	20.00
TOTAL:					\$20.00

PAYMENT INFORMATION			
1	AMOUNT:	20.00	POSTMARKED: N/A
	TYPE:	CHECK	RECEIVED: 07/31/2018
	CHECK NO:	113	
	NAME:	BUTLER, THOMAS 260 N WALNUT LN PAYSON AZ 85541-2760 US	

REMARKS

This receipt was generated by the automated BLM Collections and Billing System and is a paper representation of a portion of the official electronic record contained therein.

UNITED STATES
DEPARTMENT OF THE INTERIOR
BUREAU OF LAND MANAGEMENT
MAINTENANCE FEE WAIVER CERTIFICATION

137
[Handwritten Signature]

AMC 356495

330448

FORM APPROVED
OMB NO. 1004-0114
Expires: January 31, 2020

SEE INSTRUCTIONS ON PAGE 2

- This small miner waiver is filed for the assessment year beginning on September 1, 2018 and ending on September 1, 2019.
- The undersigned and all related parties owned ten or fewer mining claims, mill, or tunnel sites located and maintained on Federal lands in the United States of America on September 1, 2018.
- The undersigned have performed the assessment work required by law for each mining claim listed prior to filing this waiver and understand that by filing this form, the undersigned must file an affidavit of assessment work with the Bureau of Land Management (BLM) by the December 30th following the filing of this waiver.
- The undersigned understand that if the assessment work obligation has not yet come due under 30 U.S.C. 28 (for those claims in their first assessment year only), a notice of intent to hold reciting this condition must be recorded by the December 30th following the filing of this waiver.
- The undersigned understand that mill and tunnel sites may also be listed on this waiver and be waived from payment of the maintenance fee, and that a notice of intent to hold for these sites is required to be filed with the BLM by the December 30th following the filing of this waiver.
- The undersigned understand and acknowledge that pursuant to 43 U.S.C. 1212 and 18 U.S.C. 1001, the filing or recording of a false, fictitious, or fraudulent document with the BLM may result in a fine of up to \$250,000, a prison term not to exceed five years, or both.
- The mining claims, mill or tunnel sites for which this waiver from payment of the maintenance fees is requested are:

CLAIM OR SITE NAME	BLM RECORDATION SERIAL NUMBER
1. Butler #1 ✓	AMC 356495
2. Butler #4	AMC 330451
3.	
4.	
5.	
6.	
7.	
8.	
9.	
10.	

RECEIVED
BLM AZ STATE OFFICE
2018 JUL 31 P 1:30
PHOENIX, ARIZONA

The owner(s) (claimants) of the above mining claims and sites are:

Thomas A Butler
(Owner's Name - Please Print)

260 N Walnut Ln
(Owner's Mailing Address)

Thomas A Butler
(Owner's Signature)

Payson AZ 85541
(City) (State) (Zip Code)

Sandra M Butler
(Owner's Name - Please Print)

260 N Walnut Ln
(Owner's Mailing Address)

Sandra M Butler
(Owner's Signature)

Payson AZ 85541
(City) (State) (Zip Code)

Daniel C Butler
(Owner's Name - Please Print)

1502 E Sagebrush St
(Owner's Mailing Address)

Daniel C Butler
(Owner's Signature)

Gilbert AZ 85296
(City) (State) (Zip Code)

Darryl M Butler
(Owner's Name - Please Print)

141 W Vera Ln
(Owner's Mailing Address)

Darryl M Butler
(Owner's Signature)

Payson AZ 85541
(City) (State) (Zip Code)

(Continued on page 2)

483
ENTERED
SEP 05 2018
BY: *[Signature]*

[Handwritten initials]

(Owner's Name - Please Print)	(Owner's Signature)		
(Owner's Mailing Address)	(City)	(State)	(Zip Code)
(Owner's Name - Please Print)	(Owner's Signature)		
(Owner's Mailing Address)	(City)	(State)	(Zip Code)
(Owner's Name - Please Print)	(Owner's Signature)		
(Owner's Mailing Address)	(City)	(State)	(Zip Code)
(Owner's Name - Please Print)	(Owner's Signature)		
(Owner's Mailing Address)	(City)	(State)	(Zip Code)

18 U.S.C. 1001 and 43 U.S.C. 1212 make it a crime for any person knowingly and willfully to make to any department or agency of the United States any false, fictitious or fraudulent statements or representations as to any matter within its jurisdiction.

INSTRUCTIONS

1. This certification is made under the provisions of 43 U.S.C. § 1744 and 30 U.S.C. §28-28k and the regulations thereunder (43 CFR Part 3830).
2. The claimant(s) must fill in the dates in paragraph 1 for the beginning and ending of the assessment year for which this waiver is sought.
3. The claimant(s) must fill in the date in paragraph 2 for the beginning of the assessment year for which this waiver is sought.
4. All claim and site names and BLM serial numbers must be listed for the mining claims, mill sites, and tunnel sites for which the waiver is sought.
5. All owners of the mining claims, mill sites, and tunnel sites and their addresses must be given.
6. This waiver form must be signed by all the claimants or their designated agent, in original form. If an agent is designated, a notarized designation of agent, signed by all of the claimants with proper address given, must be submitted with this waiver.
7. This form must be filed no later than September 1st for the upcoming assessment year in the BLM State Office where the mining claims or sites are recorded, or the waiver cannot be granted by the BLM. (Example: To obtain a waiver for the assessment year 2012, which begins on September 1, 2011, you must qualify for and file for a waiver no later than September 1, 2011, in the proper BLM State Office.)
8. For all mining claims which require assessment work, you must record an affidavit of labor on or before the December 30th immediately following the filing of this waiver. For all other mining claims or sites waived, you must record a notice of intent to hold on or before the December 30th immediately following the filing of this waiver.
9. Mill and tunnel sites may also be listed on this waiver and be waived from payment of the maintenance fee. A notice of intent to hold for these sites is required to be filed by the December 30th following the filing of this waiver.

FOR OFFICIAL USE ONLY

UNITED STATES
DEPARTMENT OF THE INTERIOR
BUREAU OF LAND MANAGEMENT
MAINTENANCE FEE WAIVER CERTIFICATION

FORM APPROVED
OMB NO. 1004-0114
Expires: January 31, 2020

SEE INSTRUCTIONS ON PAGE 2

1110

AMC 330448
356495

- This small miner waiver is filed for the assessment year beginning on September 1, 2017 and ending on September 1, 2018.
- The undersigned and all related parties owned ten or fewer mining claims, mill, or tunnel sites located and maintained on Federal lands in the United States of America on September 1, 2017.
- The undersigned have performed the assessment work required by law for each mining claim listed prior to filing this waiver and understand that by filing this form, the undersigned must file an affidavit of assessment work with the Bureau of Land Management (BLM) by the December 30th following the filing of this waiver.
- The undersigned understand that if the assessment work obligation has not yet come due under 30 U.S.C. 28 (for those claims in their first assessment year only), a notice of intent to hold reciting this condition must be recorded by the December 30th following the filing of this waiver.
- The undersigned understand that mill and tunnel sites may also be listed on this waiver and be waived from payment of the maintenance fee, and that a notice of intent to hold for these sites is required to be filed with the BLM by the December 30th following the filing of this waiver.
- The undersigned understand and acknowledge that pursuant to 43 U.S.C. 1212 and 18 U.S.C. 1001, the filing or recording of a false, fictitious, or fraudulent document with the BLM may result in a fine of up to \$250,000, a prison term not to exceed five years, or both.
- The mining claims, mill or tunnel sites for which this waiver from payment of the maintenance fees is requested are:

CLAIM OR SITE NAME	BLM RECORDATION SERIAL NUMBER
1. Butler #1	AMC 356495
2. Butler #4	AMC 330451
3.	
4.	
5.	
6.	
7.	
8.	
9.	
10.	

RECEIVED
BLM AZ STATE OFFICE
2017 DEC 12 A 1:22
PHOENIX, ARIZONA

The owner(s) (claimants) of the above mining claims and sites are:

Thomas A Butler
(Owner's Name - Please Print)
260 N Walnut Ln
(Owner's Mailing Address)

Thomas A Butler
(Owner's Signature)
Payson AZ 85541
(City) (State) (Zip Code)

Sandra M Butler
(Owner's Name - Please Print)
260 N Walnut Ln
(Owner's Mailing Address)

Sandra M Butler
(Owner's Signature)
Payson AZ 85541
(City) (State) (Zip Code)

Daniel C Butler
(Owner's Name - Please Print)
1502 E Sagebrush Stt
(Owner's Mailing Address)

Daniel C Butler
(Owner's Signature)
Gilbert AZ 85296
(City) (State) (Zip Code)

Darryl M Butler
(Owner's Name - Please Print)
141 W Vera Ln
(Owner's Mailing Address)

Darryl M Butler
(Owner's Signature)
Payson AZ 85541
(City) (State) (Zip Code)

(Continued on page 2)

~~CONF~~
CORRECTS WAIVER RECEIVED 7/31/2017.
IRT LTR DTD 10/26/2017. 247 REMOVED. *pan*

(Owner's Name - Please Print)	(Owner's Signature)		
(Owner's Mailing Address)	(City)	(State)	(Zip Code)
(Owner's Name - Please Print)	(Owner's Signature)		
(Owner's Mailing Address)	(City)	(State)	(Zip Code)
(Owner's Name - Please Print)	(Owner's Signature)		
(Owner's Mailing Address)	(City)	(State)	(Zip Code)
(Owner's Name - Please Print)	(Owner's Signature)		
(Owner's Mailing Address)	(City)	(State)	(Zip Code)

18 U.S.C. 1001 and 43 U.S.C. 1212 make it a crime for any person knowingly and willfully to make to any department or agency of the United States any false, fictitious or fraudulent statements or representations as to any matter within its jurisdiction.

INSTRUCTIONS

1. This certification is made under the provisions of 43 U.S.C. § 1744 and 30 U.S.C. §28-28k and the regulations thereunder (43 CFR Part 3830).
2. The claimant(s) must fill in the dates in paragraph 1 for the beginning and ending of the assessment year for which this waiver is sought.
3. The claimant(s) must fill in the date in paragraph 2 for the beginning of the assessment year for which this waiver is sought.
4. All claim and site names and BLM serial numbers must be listed for the mining claims, mill sites, and tunnel sites for which the waiver is sought.
5. All owners of the mining claims, mill sites, and tunnel sites and their addresses must be given.
6. This waiver form must be signed by all the claimants or their designated agent, in original form. If an agent is designated, a notarized designation of agent, signed by all of the claimants with proper address given, must be submitted with this waiver.
7. This form must be filed no later than September 1st for the upcoming assessment year in the BLM State Office where the mining claims or sites are recorded, or the waiver cannot be granted by the BLM. (Example: To obtain a waiver for the assessment year 2012, which begins on September 1, 2011, you must qualify for and file for a waiver no later than September 1, 2011, in the proper BLM State Office.)
8. For all mining claims which require assessment work, you must record an affidavit of labor on or before the December 30th immediately following the filing of this waiver. For all other mining claims or sites waived, you must record a notice of intent to hold on or before the December 30th immediately following the filing of this waiver.
9. Mill and tunnel sites may also be listed on this waiver and be waived from payment of the maintenance fee. A notice of intent to hold for these sites is required to be filed by the December 30th following the filing of this waiver.

PHOENIX ARIZONA

2011 DEC 12 A 1:22

RECEIVED

BLM STATE OFFICE

FOR OFFICIAL USE ONLY

356495
330448

110
[Signature]

Form 3830-2
(January 2017)

UNITED STATES
DEPARTMENT OF THE INTERIOR
BUREAU OF LAND MANAGEMENT
MAINTENANCE FEE WAIVER CERTIFICATION

FORM APPROVED
OMB NO. 1004-0114
Expires: January 31, 2020

SEE INSTRUCTIONS ON PAGE 2

1. This small miner waiver is filed for the assessment year beginning on September 1, 2017 and ending on September 1, 2018.
2. The undersigned and all related parties owned ten or fewer mining claims, mill, or tunnel sites located and maintained on Federal lands in the United States of America on September 1, 2017.
3. The undersigned have performed the assessment work required by law for each mining claim listed prior to filing this waiver and understand that by filing this form, the undersigned must file an affidavit of assessment work with the Bureau of Land Management (BLM) by the December 30th following the filing of this waiver.
4. The undersigned understand that if the assessment work obligation has not yet come due under 30 U.S.C. 28 (for those claims in their first assessment year only), a notice of intent to hold reciting this condition must be recorded by the December 30th following the filing of this waiver.
5. The undersigned understand that mill and tunnel sites may also be listed on this waiver and be waived from payment of the maintenance fee, and that a notice of intent to hold for these sites is required to be filed with the BLM by the December 30th following the filing of this waiver.
6. The undersigned understand and acknowledge that pursuant to 43 U.S.C. 1212 and 18 U.S.C. 1001, the filing or recording of a false, fictitious, or fraudulent document with the BLM may result in a fine of up to \$250,000, a prison term not to exceed five years, or both.
7. The mining claims, mill or tunnel sites for which this waiver from payment of the maintenance fees is requested are:

CLAIM OR SITE NAME	BLM RECORDATION SERIAL NUMBER
1. Butler #1	AMC 356495
2. Butler #4	AMC 330451
3.	
4.	
5.	
6.	
7.	
8.	
9.	
10.	

RECEIVED
BLM PHOENIX
2017 JUL 31 P 3:07
PHOENIX, ARIZONA

The owner(s) (claimants) of the above mining claims and sites are:

Thomas A Butler
(Owner's Name - Please Print)
260 N Walnut Ln
(Owner's Mailing Address)

Thomas A. Butler
(Owner's Signature)
Payson AZ 85541
(City) (State) (Zip Code)

Sandra M Butler
(Owner's Name - Please Print)
260 N Walnut Ln
(Owner's Mailing Address)

Sandra M Butler
(Owner's Signature)
Payson AZ 85541
(City) (State) (Zip Code)

Daniel C Butler
(Owner's Name - Please Print)
1502 E Sagebrush St
(Owner's Mailing Address)

Thomas A Butler, POA
(Owner's Signature)
Gilbert AZ 85541
(City) (State) (Zip Code)

Darryl M Butler
(Owner's Name - Please Print)
141 Vera Lane
(Owner's Mailing Address)

Darryl M Butler
(Owner's Signature)
Payson AZ 85541
(City) (State) (Zip Code)

(Continued on page 2)

247 483
AUG 30 2017
BY: *[Signature]*

nm

(Owner's Name - Please Print)	(Owner's Signature)		
(Owner's Mailing Address)	(City)	(State)	(Zip Code)
(Owner's Name - Please Print)	(Owner's Signature)		
(Owner's Mailing Address)	(City)	(State)	(Zip Code)
(Owner's Name - Please Print)	(Owner's Signature)		
(Owner's Mailing Address)	(City)	(State)	(Zip Code)
(Owner's Name - Please Print)	(Owner's Signature)		
(Owner's Mailing Address)	(City)	(State)	(Zip Code)

18 U.S.C. 1001 and 43 U.S.C. 1212 make it a crime for any person knowingly and willfully to make to any department or agency of the United States any false, fictitious or fraudulent statements or representations as to any matter within its jurisdiction.

INSTRUCTIONS

1. This certification is made under the provisions of 43 U.S.C. § 1744 and 30 U.S.C. §28-28k and the regulations thereunder (43 CFR Part 3830).
2. The claimant(s) must fill in the dates in paragraph 1 for the beginning and ending of the assessment year for which this waiver is sought.
3. The claimant(s) must fill in the date in paragraph 2 for the beginning of the assessment year for which this waiver is sought.
4. All claim and site names and BLM serial numbers must be listed for the mining claims, mill sites, and tunnel sites for which the waiver is sought.
5. All owners of the mining claims, mill sites, and tunnel sites and their addresses must be given.
6. This waiver form must be signed by all the claimants or their designated agent, in original form. If an agent is designated, a notarized designation of agent, signed by all of the claimants with proper address given, must be submitted with this waiver.
7. This form must be filed no later than September 1st for the upcoming assessment year in the BLM State Office where the mining claims or sites are recorded, or the waiver cannot be granted by the BLM. (Example: To obtain a waiver for the assessment year 2012, which begins on September 1, 2011, you must qualify for and file for a waiver no later than September 1, 2011, in the proper BLM State Office.)
8. For all mining claims which require assessment work, you must record an affidavit of labor on or before the December 30th immediately following the filing of this waiver. For all other mining claims or sites waived, you must record a notice of intent to hold on or before the December 30th immediately following the filing of this waiver.
9. Mill and tunnel sites may also be listed on this waiver and be waived from payment of the maintenance fee. A notice of intent to hold for these sites is required to be filed by the December 30th following the filing of this waiver.


FOR OFFICIAL USE ONLY

RECEIVED
BLM STATE OFFICE
2011 JUL 1 P 3:07
MICHIGAN ARIZONA

Thomas A Butler
260 N Walnut Ln
Payson, AZ 85541-2760

PHOENIX AZ 852

26 JUL 2017 PM 5 L



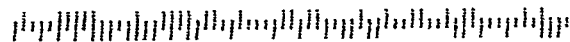
RECEIVED
BLM PAYSON OFFICE

2017 JUL 31 P 3:07

PHOENIX, ARIZONA

BLM
1 N Central Ave
#800
Phoenix AZ, 85004

85004-442700



BLM

I Daniel C. Butler authorize Thomas A Butler to act as my agent, POA, for the purpose of submitting Maintenance Fee Payment Waiver Certifications for the following claims:

- Butler #1 AMC 356495
- Butler #2 AMC 330449
- Butler #3 AMC 330450
- Butler #4 AMC 330451
- Butler #5 AMC 353521

This authorization is good until revoked in writing.

Daniel C. Butler


Daniel C. Butler

Date 8-19-11

Clifford N. Kronk IV

Notary Signature

Date 8-19-11



PHOENIX, ARIZONA

2011 JUL 31 P 3:07

RECEIVED
CLM / 2011

UNITED STATES
DEPARTMENT OF THE INTERIOR
BUREAU OF LAND MANAGEMENT

356495
FORM APPROVED
OMB NO.: 1004-0114
Expires: January 31, 2020

AFFIDAVIT OF ANNUAL ASSESSMENT WORK

330448

WHEN RECORDED, MAIL DOCUMENT TO:

NAME: Thomas A Butler

ADDRESS: 260 N Walnut Ln

CITY, STATE, ZIP: Payson, Az 85541

FOR COUNTY RECORDER'S USE

No. of Claims 1
x \$10/claim
Total due BLM \$ 10

TO ALL WHOM IT MAY CONCERN:

1. The undersigned certifies that at least \$100 per claim was expended for development, labor and improvements, or equivalent value added, as the annual assessment work for the assessment year ending September 1, 2017 for the following contiguous unpatented mining claim(s), located in the County of Gila, in the State of Arizona.

BLM Serial No.	Name of Claim	Tp	Rg	Sec	Mer	County Recordation Book and Page No.	Co. Recording Date
AMC 356495	Butler #1	10N	9E	25	GSR	2002-17045	2002

RECEIVED
 JUL 31 2017
 P 3:00
 GILA COUNTY, ARIZONA
ENTERED
 AUG 02 2017
 BY: RAM

(Continued on page 2)

RECEIPT # 3915397

2. Type of labor and improvements (specify what was done and give the total value for that labor and improvement to show at least \$100 for each claim). If a geological, geochemical, or geophysical survey was performed, as per 30 U.S.C. 28-1, reference the title of the report of survey, give cost and date of the survey and report, and indicate it was filed with the County Recorder:

Description of Work Performed	Value of Work Performed	Date Work Was Performed
Sluicing	100	Jan-June 2017
Panning	30	Jan-June 2017
Overburden removal	50	Jan-June 2017

3. Name and mailing address of each person who performed the labor and improvements:

Name (please print)

Thomas Butler

Darryl Butler

Current Mailing Address (please print)

260 N Walnut Ln, Payson AZ 85541

141 Vere Ln, Payson AZ 85541

4. Name and mailing address of each person who holds and claims the subject mining claim(s) for the valuable minerals contained therein. Be sure to indicate if there is a change of address:

Name (please print)

Thomas Butler

Sandra Butler

Darryl Butler

Daniel Butler

Current Mailing Address (please print)

260 N Walnut Ln, Payson AZ 85541

260 N Walnut Ln, Payson AZ 85541

141 Vera Ln, Payson AZ 85541

15202 E Sagebrush St, Gilbert AZ 85296

5. The undersigned testifies that on the date of May 15, 2013, all monuments required by law were erected upon the subject claim(s), and all notices required by law were posted on the subject claim(s) or copies thereof were in place, and at said date, each corner monument bore or contained

markings sufficient to appropriately designate the corner of the claim to which it pertains and the name of the claim(s).

I hereby certify under penalty of perjury under the laws of the State of Arizona that the foregoing statements are true and correct:

[Handwritten Signature]

(Signature of person responsible for above statement)

Date: 7/26/17

Title 18 U.S.C. 1001 and 43 U.S.C. 1212 make it a crime for any person knowingly and willfully to make to any department or agency of the United States any false, fictitious or fraudulent statements or representations as to any matter within its jurisdiction.

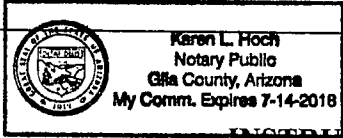
Notary Block

SUBSCRIBED AND SWORN TO before me, this 26th day of July 20 17

By: *[Handwritten Signature]*
(Signature of Affiant)

Title: Notary Public

My Commission Expires: _____



RECEIVED
2017 JUL 31 P 3:08
MOHAWK, ARIZONA

INSTRUCTIONS

1. This is an optional form that may be used to satisfy the requirements for the Bureau of Land Management (BLM) under the provisions of 43 U.S.C. §1744 and 30 U.S.C. §28-28d and the regulations thereunder (43 CFR part 3835). Since local and State laws may vary, you should contact your local and State agencies where the claims are located to ensure all applicable laws and requirements are satisfied.
2. The claimant(s) must fill in the date in paragraph 1 for the applicable assessment year and the county and state where the claims are located.
3. All claim names, BLM serial numbers, legal descriptions, and original county recording information must be listed for the claims pertaining to this assessment notice.
4. The claimant(s) must complete paragraph 2 listing all labor or improvements which was performed on or did benefit the subject mining claims. The value and date of the labor or improvements must also be listed. The total amount of labor or improvements can be listed, but the total expenditure must equal at least \$100 for each claim.
5. The names and current mailing addresses of the person(s) performing the labor shall be listed in paragraph 3.
6. The name and current mailing address of each owner (claimant) of the claims shall be listed in paragraph 4. The mailing address shall be the owner's address and not the address of an agent or anyone representing the claimant. Be sure to note if there has been a change of address.
7. Paragraph 5 shall be completed to show the date it was verified that all monuments required by law were properly erected, all notices were posted, and that corners were appropriately designated for all claims listed.
8. An exact legible reproduction or duplicate (other than microfilm or other electronic media) of this affidavit or another type of affidavit of assessment work that you file or will file in the county where each claim is located, must be filed with the BLM on or before December 30 of the calendar year in which the assessment year ends. For mill or tunnel sites, a separate notice of intent to hold must be filed with the BLM on or before December 30. Requirements for filing a notice of intent to hold can be found at 43 CFR 3835.33.
9. A processing fee of \$10 for each claim listed must be remitted to the BLM along with this or any other affidavit of assessment work.

UNITED STATES
DEPARTMENT OF THE INTERIOR
BUREAU OF LAND MANAGEMENT

FORM APPROVED
OMB NO.: 1004-0114
Expires: January 31, 2020

AFFIDAVIT OF ANNUAL ASSESSMENT WORK

WHEN RECORDED, MAIL DOCUMENT TO:

NAME: Thomas A Butler

ADDRESS: 260 N Walnut Ln

CITY, STATE, ZIP: Payson AZ, 85541

FOR COUNTY RECORDER'S USE

No. of Claims 1

x \$10/claim

Total due BLM \$ 10

TO ALL WHOM IT MAY CONCERN:

1. The undersigned certifies that at least \$100 per claim was expended for development, labor and improvements, or equivalent value added, as the annual assessment work for the assessment year ending September 1, 2017 for the following contiguous unpatented mining claim(s), located in the County of Gila, in the State of Arizona.

BLM Serial No.	Name of Claim	Tp	Rg	Sec	Mer	County Recordation Book and Page No.	Co. Recording Date
AMC 330451	Butler #4	9N	9E	2	GSR	94-649576	1994

RECEIVED
 JUL 31 2017
 P 3:01
 GILA COUNTY, ARIZONA

(Continued on page 2)

RECEIPT # 3915397

2. Type of labor and improvements (specify what was done and give the total value for that labor and improvement to show at least \$100 for each claim). If a geological, geochemical, or geophysical survey was performed, as per 30 U.S.C. 28-1, reference the title of the report of survey, give cost and date of the survey and report, and indicate it was filed with the County Recorder:

Description of Work Performed	Value of Work Performed	Date Work Was Performed
Sluicing	150	Nov & Dec 2016
Panning	30	Nov & Dec 2016
Overburden removal	100	Oct 2016-May 2017

3. Name and mailing address of each person who performed the labor and improvements:

Name (please print)

Thomas Butler

Sandra Butler

Current Mailing Address (please print)

260 N Walnut Ln, Parson AZ 85541

260 N Walnut Ln, Payson Az 85541

4. Name and mailing address of each person who holds and claims the subject mining claim(s) for the valuable minerals contained therein. Be sure to indicate if there is a change of address:

Name (please print)

Thomas Butler

Sandra Butler

Darryl Butler

Daniel Butler

Current Mailing Address (please print)

260 N Walnut Ln, Payson AZ 85541

260 N Walnut Ln, Payson AZ 85541

141 Vera Ln, Payson AZ 85541

1502 E Sagebrush St, Gilbert AZ 85296

5. The undersigned testifies that on the date of March 4th, 2016, all monuments required by law were erected upon the subject claim(s), and all notices required by law were posted on the subject claim(s) or copies thereof were in place, and at said date, each corner monument bore or contained

markings sufficient to appropriately designate the corner of the claim to which it pertains and the name of the claim(s).

I hereby certify under penalty of perjury under the laws of the State of Arizona that the foregoing statements are true and correct:

[Signature] Date: 7/26/17
(Signature of person responsible for above statement)

Title 18 U.S.C. 1001 and 43 U.S.C. 1212 make it a crime for any person knowingly and willfully to make to any department or agency of the United States any false, fictitious or fraudulent statements or representations as to any matter within its jurisdiction.

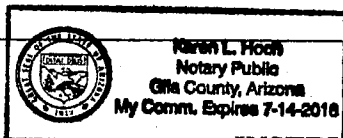
Notary Block

SUBSCRIBED AND SWORN TO before me, this 26th day of July 20 17

By: [Signature]
(Signature of Affiant)

Title: Notary Public

My Commission Expires: _____



RECEIVED
BLM
2017 JUL 31 P 3:01
INDEPENDENT, ARIZONA

INSTRUCTIONS

1. This is an optional form that may be used to satisfy the requirements for the Bureau of Land Management (BLM) under the provisions of 43 U.S.C. §1744 and 30 U.S.C. §28-28d and the regulations thereunder (43 CFR part 3835). Since local and State laws may vary, you should contact your local and State agencies where the claims are located to ensure all applicable laws and requirements are satisfied.
2. The claimant(s) must fill in the date in paragraph 1 for the applicable assessment year and the county and state where the claims are located.
3. All claim names, BLM serial numbers, legal descriptions, and original county recording information must be listed for the claims pertaining to this assessment notice.
4. The claimant(s) must complete paragraph 2 listing all labor or improvements which was performed on or did benefit the subject mining claims. The value and date of the labor or improvements must also be listed. The total amount of labor or improvements can be listed, but the total expenditure must equal at least \$100 for each claim.
5. The names and current mailing addresses of the person(s) performing the labor shall be listed in paragraph 3.
6. The name and current mailing address of each owner (claimant) of the claims shall be listed in paragraph 4. The mailing address shall be the owner's address and not the address of an agent or anyone representing the claimant. Be sure to note if there has been a change of address.
7. Paragraph 5 shall be completed to show the date it was verified that all monuments required by law were properly erected, all notices were posted, and that corners were appropriately designated for all claims listed.
8. An exact legible reproduction or duplicate (other than microfilm or other electronic media) of this affidavit or another type of affidavit of assessment work that you file or will file in the county where each claim is located, must be filed with the BLM on or before December 30 of the calendar year in which the assessment year ends. For mill or tunnel sites, a separate notice of intent to hold must be filed with the BLM on or before December 30. Requirements for filing a notice of intent to hold can be found at 43 CFR 3835.33.
9. A processing fee of \$10 for each claim listed must be remitted to the BLM along with this or any other affidavit of assessment work.

NOTICES

THE PRIVACY ACT and 43 CFR 2.223(d) require that you be furnished with the following information in connection with the information requested by this form.

AUTHORITY: 30 U.S.C. §28-28d and 43 CFR part 3835 permit collection of the information requested by this form.

PRINCIPAL PURPOSE: The BLM will use the information you provide to document compliance with 43 U.S.C. 1744 and that assessment work has been completed in accordance with 30 U.S.C. § 28-28d and 43 CFR part 3835 in lieu of paying the maintenance fee for the mining claims listed on this form.

ROUTINE USES: The BLM will only disclose this information in accordance with the provisions at 43 CFR 2.231(b) and (c).

EFFECT OF NOT PROVIDING INFORMATION: Disclosure of the requested information is required by 30 U.S.C. § 28-28d and 43 CFR part 3835 for claimants qualified to perform assessment work in lieu of paying the maintenance fee. Failure to submit all the requested information or to complete this form will delay the BLM's processing of the form and may preclude the BLM's acceptance of the assessment work information, which may result in forfeiture of the mining claim(s) by the claimant.

THE PAPERWORK REDUCTION ACT requires us to inform you that:

Use of this form is optional. You must perform assessment if a waiver to pay the maintenance fee has been requested. This form is provided to help you attest that annual assessment work has been completed in lieu of paying the maintenance fee for your claim(s). Submission of the requested information is necessary to obtain or retain a benefit.


You do not have to respond to this or any other Federal agency-sponsored information collection unless it displays a valid OMB control number.

BURDEN HOURS STATEMENT: The estimated public reporting burden for this form is 30 minutes per response, including the time for reviewing instructions, gathering and maintaining data, and completing and reviewing the form. You may submit comments regarding the burden estimate or any other aspect of this form to: U.S. Department of the Interior, Bureau of Land Management (1004-0114), Bureau Information Collection Clearance Officer (WO-630), 1849 C Street, N.W., Room 2134LM, Washington, D.C. 20240.

Thomas A Butler
260 N Walnut Ln
Payson, AZ 85541-2760

PHOENIX AZ 852

28 JUL 2017 PM 5 L



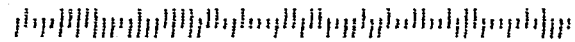
RECEIVED
BLM AZ STATE OFFICE

2017 JUL 31 P 3:07

PHOENIX, ARIZONA


BLM
1 N Central Ave
#800
Phoenix AZ, 85004

85004-442700



Thomas A Butler
260 N Walnut Ln
Payson, AZ 85541-2760

PHOENIX AZ 852

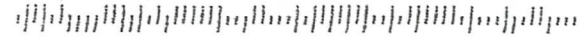


15 DEC 2017 8:49 L

BLM
One North Central Ave
Suite 800
Phoenix AZ 85004-4427

RECEIVED
BLM AZ STATE OFFICE
2017 DEC 12 A 1:22
PHOENIX, ARIZONA

85004-442700



United States Department of the Interior
Bureau of Land Management
 DIV OF LANDS, MINRLS & ENERGY
 ONE N CENTRAL AVE
 PHOENIX, AZ 85004 -4427
 Phone: 602-417-9200

Receipt

No: 3915397

Transaction #: 4024852	
Date of Transaction: 08/01/2017	
CUSTOMER:	
THOMAS BUTLER 260 N WALNUT LN PAYSON, AZ 85541-2760 US	

LINE #	QTY	DESCRIPTION	REMARKS	UNIT PRICE	TOTAL
1	1.00	LOCATABLE MINERALS / MINING CLAIMS- NOT NEW-UNADJUD, ONE AUTH NO. ONLY / MINING CLAIM MONEY RECEIVED CASES: AMC356495/\$20.00	WAIVER 2018 / POL 2017 (2)	- n/a -	20.00
TOTAL:					\$20.00

PAYMENT INFORMATION					
1	AMOUNT:	20.00	POSTMARKED:	07/28/2017	
	TYPE:	CHECK	RECEIVED:	07/31/2017	
	CHECK NO:	102			
	NAME:	BUTLER, THOMAS A 260 N WALNUT LN PAYSON AZ 85541-2760 US			

REMARKS

This receipt was generated by the automated BLM Collections and Billing System and is a paper representation of a portion of the official electronic record contained therein.

UNITED STATES
DEPARTMENT OF THE INTERIOR
BUREAU OF LAND MANAGEMENT

39

Ad

356495
330448
353521

FORM APPROVED
OMB NO. 1004-0114
Expires: October 31, 2016

MAINTENANCE FEE WAIVER CERTIFICATION





SEE INSTRUCTIONS ON PAGE 2

- This small miner waiver is filed for the assessment year beginning on September 1, 2016 and ending on September 1, 2017.
- The undersigned and all related parties owned ten or fewer mining claims, mill, or tunnel sites located and maintained on Federal lands in the United States of America on September 1, 2016.
- The undersigned have performed the assessment work required by law for each mining claim listed prior to filing this waiver and understand that by filing this form, the undersigned must file an affidavit of assessment work with the Bureau of Land Management (BLM) by the December 30th following the filing of this waiver.
- The undersigned understand that if the assessment work obligation has not yet come due under 30 U.S.C. 28 (for those claims in their first assessment year only), a notice of intent to hold reciting this condition must be recorded by the December 30th following the filing of this waiver.
- The undersigned understand that mill and tunnel sites may also be listed on this waiver and be waived from payment of the maintenance fee, and that a notice of intent to hold for these sites is required to be filed with the BLM by the December 30th following the filing of this waiver.
- The undersigned understand and acknowledge that pursuant to 43 U.S.C. 1212 and 18 U.S.C. 1001, the filing or recording of a false, fictitious, or fraudulent document with the BLM may result in a fine of up to \$250,000, a prison term not to exceed five years, or both.
- The mining claims, mill or tunnel sites for which this waiver from payment of the maintenance fees is requested are:

CLAIM OR SITE NAME	BLM RECORDATION SERIAL NUMBER
1. Butler #1	AMC 356495
2. Butler #4	AMC 330451
3. Butler #5	AMC 35324 353521
4.	
5.	
6.	
7.	
8.	
9.	
10.	

RECEIVED
 BLM AZ STATE OFFICE
 2016 MAY 23 P 2:49
 PHOENIX, ARIZONA

The owner(s) (claimants) of the above mining claims and sites are:

Thomas A Butler (Owner's Name - Please Print) 260 N Walnut Ln (Owner's Mailing Address)	 (Owner's Signature) Payson AZ 85541 (City) (State) (Zip Code)
Sandra M Butler (Owner's Name - Please Print) 260 N Walnut Ln (Owner's Mailing Address)	 (Owner's Signature) Payson AZ 85541 (City) (State) (Zip Code)
Daniel C Butler (Owner's Name - Please Print) 1502 E Sagebrush St (Owner's Mailing Address)	 (Owner's Signature) Gilbert AZ 85296 (City) (State) (Zip Code)
Darryl M Butler (Owner's Name - Please Print) 141 Vera Ln (Owner's Mailing Address)	 (Owner's Signature) Payson AZ 85541 (City) (State) (Zip Code)

(Continued on page 2)

ENTERED
 483
 AUG 29 2016
 BY: *[Signature]*

NWB
[Signature]

(Owner's Name - Please Print)	(Owner's Signature)
(Owner's Mailing Address)	(City) (State) (Zip Code)
(Owner's Name - Please Print)	(Owner's Signature)
(Owner's Mailing Address)	(City) (State) (Zip Code)
(Owner's Name - Please Print)	(Owner's Signature)
(Owner's Mailing Address)	(City) (State) (Zip Code)
(Owner's Name - Please Print)	(Owner's Signature)
(Owner's Mailing Address)	(City) (State) (Zip Code)

18 U.S.C. 1001 and 43 U.S.C. 1212 make it a crime for any person knowingly and willfully to make to any department or agency of the United States any false, fictitious or fraudulent statements or representations as to any matter within its jurisdiction.

INSTRUCTIONS

1. This certification is made under the provisions of 43 U.S.C. § 1744 and 30 U.S.C. §28-28k and the regulations thereunder (43 CFR Part 3830).
2. The claimant(s) must fill in the dates in paragraph 1 for the beginning and ending of the assessment year for which this waiver is sought.
3. The claimant(s) must fill in the date in paragraph 2 for the beginning of the assessment year for which this waiver is sought.
4. All claim and site names and BLM serial numbers must be listed for the mining claims, mill sites, and tunnel sites for which the waiver is sought.
5. All owners of the mining claims, mill sites, and tunnel sites and their addresses must be given.
6. This waiver form must be signed by all the claimants or their designated agent, in original form. If an agent is designated, a notarized designation of agent, signed by all of the claimants with proper address given, must be submitted with this waiver.
7. This form must be filed no later than September 1st for the upcoming assessment year in the BLM State Office where the mining claims or sites are recorded, or the waiver cannot be granted by the BLM. (Example: To obtain a waiver for the assessment year 2012, which begins on September 1, 2011, you must qualify for and file for a waiver no later than September 1, 2011, in the proper BLM State Office.)
8. For all mining claims which require assessment work, you must record an affidavit of labor on or before the December 30th immediately following the filing of this waiver. For all other mining claims or sites waived, you must record a notice of intent to hold on or before the December 30th immediately following the filing of this waiver.
9. Mill and tunnel sites may also be listed on this waiver and be waived from payment of the maintenance fee. A notice of intent to hold for these sites is required to be filed by the December 30th following the filing of this waiver.

FOR OFFICIAL USE ONLY

UNITED STATES
DEPARTMENT OF THE INTERIOR
BUREAU OF LAND MANAGEMENT

FORM APPROVED
OMB NO.: 1004-0114
Expires: October 31, 2016

356495
330448
353521

AFFIDAVIT OF ANNUAL ASSESSMENT WORK

WHEN RECORDED, MAIL DOCUMENT TO:

NAME: Thomas A Butler

ADDRESS: 260 N Walnut Ln

CITY, STATE, ZIP: Payson, AZ 85541

FOR COUNTY RECORDER'S USE

No. of Claims ¹ _____
x \$10/claim
Total due BLM \$ ¹⁰ _____


TO ALL WHOM IT MAY CONCERN:

1. The undersigned certifies that at least \$100 per claim was expended for development, labor and improvements, or equivalent value added, as the annual assessment work for the assessment year ending September 1, 2016 for the following contiguous unpatented mining claim(s), located in the County of Gila, in the State of Arizona.

BLM Serial No.	Name of Claim	Tp Rg Sec Mer				County Recordation Book and Page No.	Date
		Example: 13N 5E 14 MDM					
AMC 356495	Butler #1	10N	9E	25	GSR	2002-17045	2002

RECEIVED
BLM ASSESSMENT OFFICE
2016 MAY 23 P 2:48
PHOENIX, ARIZONA

(Continued on page 2)


RECEIPT # 3562762
 MAY 25 2016
 BY: RAM

2. Type of labor and improvements (specify what was done and give the total value for that labor and improvement to show at least \$100 for each claim). If a geological, geochemical, or geophysical survey was performed, as per 30 U.S.C. 28-1, reference the title of the report of survey, give cost and date of the survey and report, and indicate it was filed with the County Recorder:

Description of Work Performed	Value of Work Performed	Date Work Was Performed
Sluicing	100	Jan-May 2016
Panning	50	Jan-May 2016
Overburden removal	100	Jan-May 2016

3. Name and mailing address of each person who performed the labor and improvements:

Name (please print)

Thomas Butler

Sandra Butler

Current Mailing Address (please print)

260 N Walnut Ln, Payson AZ 85541

260 N Walnut Ln, Payson Az 85541

4. Name and mailing address of each person who holds and claims the subject mining claim(s) for the valuable minerals contained therein. Be sure to indicate if there is a change of address:

Name (please print)

Thomas Butler

Sandra Butler

Daniel Butler

Darryl Butler

Current Mailing Address (please print)

260 N Walnut Ln, Payson Az 85541

260 N Walnut Ln, Payson AZ 85541

1502 E Sagebrush St, Gilbert AZ 85296

141 Vera Ln, Payson Az 85541

5. The undersigned testifies that on the date of May 15, 20¹³, all monuments required by law were erected upon the subject claim(s), and all notices required by law were posted on the subject claim(s) or copies thereof were in place, and at said date, each corner monument bore or contained

markings sufficient to appropriately designate the corner of the claim to which it pertains and the name of the claim(s).

I hereby certify under penalty of perjury under the laws of the State of Arizona that the foregoing statements are true and correct:

Thomas A. Butta Date: 5/19/2016
(Signature of person responsible for above statement)

Title 18 U.S.C. 1001 and 43 U.S.C. 1212 make it a crime for any person knowingly and willfully to make to any department or agency of the United States any false, fictitious or fraudulent statements or representations as to any matter within its jurisdiction.


Notary Block

SUBSCRIBED AND SWORN TO before me, this 19th day of MAY 20 16

By: Thomas A Butta
(Signature of Affiant)

Title: Notary Public

My Commission Expires: 7/7/2018



INSTRUCTIONS

1. This is an optional form that may be used to satisfy the requirements for the Bureau of Land Management (BLM) under the provisions of 43 U.S.C. §1744 and 30 U.S.C. §28-28d and the regulations thereunder (43 CFR part 3835). Since local and State laws may vary, you should contact your local and State agencies where the claims are located to ensure all applicable laws and requirements are satisfied.
2. The claimant(s) must fill in the date in paragraph 1 for the applicable assessment year and the county and state where the claims are located.
3. All claim names, BLM serial numbers, legal descriptions, and original county recording information must be listed for the claims pertaining to this assessment notice.
4. The claimant(s) must complete paragraph 2 listing all labor or improvements which was performed on or did benefit the subject mining claims. The value and date of the labor or improvements must also be listed. The total amount of labor or improvements can be listed, but the total expenditure must equal at least \$100 for each claim.
5. The names and current mailing addresses of the person(s) performing the labor shall be listed in paragraph 3.
6. The name and current mailing address of each owner (claimant) of the claims shall be listed in paragraph 4. The mailing address shall be the owner's address and not the address of an agent or anyone representing the claimant. Be sure to note if there has been a change of address.
7. Paragraph 5 shall be completed to show the date it was verified that all monuments required by law were properly erected, all notices were posted, and that corners were appropriately designated for all claims listed.
8. An exact legible reproduction or duplicate (other than microfilm or other electronic media) of this affidavit or another type of affidavit of assessment work that you file or will file in the county where each claim is located, must be filed with the BLM on or before December 30 of the calendar year in which the assessment year ends. For mill or tunnel sites, a separate notice of intent to hold must be filed with the BLM on or before December 30. Requirements for filing a notice of intent to hold can be found at 43 CFR 3835.33.
9. A processing fee of \$10 for each claim listed must be remitted to the BLM along with this or any other affidavit of assessment work.

PHOENIX, ARIZONA
2016 MAY 23 P 2:48
BLM RECEIVED
OFFICE

NOTICES

THE PRIVACY ACT and 43 CFR 2.48(d) require that you be furnished with the following information in connection with the information requested by this form.

AUTHORITY: 30 U.S.C. §28-28d and 43 CFR part 3835 permit collection of the information requested by this form.

PRINCIPAL PURPOSE: The BLM will use the information you provide to document compliance with 43 U.S.C. 1744 and that assessment work has been completed in accordance with 30 U.S.C. § 28-28d and 43 CFR part 3835 in lieu of paying the maintenance fee for the mining claims listed on this form.

ROUTINE USES: The BLM will only disclose this information in accordance with the provisions at 43 CFR 2.56(b) and (c).

EFFECT OF NOT PROVIDING INFORMATION: Disclosure of the requested information is required by 30 U.S.C. § 28-28d and 43 CFR part 3835 for claimants qualified to perform assessment work in lieu of paying the maintenance fee. Failure to submit all the requested information or to complete this form will delay the BLM's processing of the form and may preclude the BLM's acceptance of the assessment work information, which may result in forfeiture of the mining claim(s) by the claimant.

THE PAPERWORK REDUCTION ACT requires us to inform you that:

Use of this form is optional. You must perform assessment if a waiver to pay the maintenance fee has been requested. This form is provided to help you attest that annual assessment work has been completed in lieu of paying the maintenance fee for your claim(s). Submission of the requested information is necessary to obtain or retain a benefit.

You do not have to respond to this or any other Federal agency-sponsored information collection unless it displays a valid OMB control number.

BURDEN HOURS STATEMENT: The estimated public reporting burden for this form is 30 minutes per response, including the time for reviewing instructions, gathering and maintaining data, and completing and reviewing the form. You may submit comments regarding the burden estimate or any other aspect of this form to: U.S. Department of the Interior, Bureau of Land Management (1004-0114), Bureau Information Collection Clearance Officer (WO-630), 1849 C Street, N.W., Room 2134LM, Washington, D.C. 20240.

UNITED STATES
DEPARTMENT OF THE INTERIOR
BUREAU OF LAND MANAGEMENT

FORM APPROVED
OMB NO.: 1004-0114
Expires: October 31, 2016

AFFIDAVIT OF ANNUAL ASSESSMENT WORK

WHEN RECORDED, MAIL DOCUMENT TO:

NAME: Thomas A Butler

ADDRESS: 260 N Walnut Ln

CITY, STATE, ZIP: Payson, AZ 85541

FOR COUNTY RECORDER'S USE

No. of Claims 2

x \$10/claim

Total due BLM \$ 20

TO ALL WHOM IT MAY CONCERN:

1. The undersigned certifies that at least \$100 per claim was expended for development, labor and improvements, or equivalent value added, as the annual assessment work for the assessment year ending September 1, 2016 for the following contiguous unpatented mining claim(s), located in the County of Gila, in the State of Arizona.

BLM Serial No.	Name of Claim	Tp Rg Sec Mer				County Recordation Book and Page No.	Date
		Example: 13N 5E 14 MDM					
AMC 330451	Butler #4	9N	9E	2	GSR	94-649576	1994
AMC 353521	Butler #5	9N	9E	11	GSR	2000-5638	2000

RECEIVED
 BLM STATE OFFICE
 PHOENIX, ARIZONA
 2016 MAY 23 P 2:48

(Continued on page 2)

INTEREST
 MAY 25 2016
 BY: Rd

RECEIPT # 3567762

2. Type of labor and improvements (specify what was done and give the total value for that labor and improvement to show at least \$100 for each claim). If a geological, geochemical, or geophysical survey was performed, as per 30 U.S.C. 28-1, reference the title of the report of survey, give cost and date of the survey and report, and indicate it was filed with the County Recorder:

Description of Work Performed	Value of Work Performed	Date Work Was Performed
Sluicing	150	Nov & Dec 2015
Panning	50	Nov & Dec 2015
Overburden removal	200	Oct 2015 thru May 2016

3. Name and mailing address of each person who performed the labor and improvements:

Name (please print)

Thomas Butler

Sandra Butler

Current Mailing Address (please print)

260 N Walnut Ln, Payson AZ 85541

260 N Walnut Ln, Payson Az 85541

4. Name and mailing address of each person who holds and claims the subject mining claim(s) for the valuable minerals contained therein. Be sure to indicate if there is a change of address:

Name (please print)

Thomas Butler

Sandra Butler

Daniel Butler

Darryl Butler

Current Mailing Address (please print)

260 N Walnut Ln, Payson Az 85541

260 N Walnut Ln, Payson AZ 85541

1502 E Sagebrush St, Gilbert AZ 85296

141 Vera Ln, Payson Az 85541

5. The undersigned testifies that on the date of March 4th, 20¹⁶, all monuments required by law were erected upon the subject claim(s), and all notices required by law were posted on the subject claim(s) or copies thereof were in place, and at said date, each corner monument bore or contained

markings sufficient to appropriately designate the corner of the claim to which it pertains and the name of the claim(s).

I hereby certify under penalty of perjury under the laws of the State of Arizona that the foregoing statements are true and correct:

Thomas A Butler Date: 5/19/2016
(Signature of person responsible for above statement)

Title 18 U.S.C. 1001 and 43 U.S.C. 1212 make it a crime for any person knowingly and willfully to make to any department or agency of the United States any false, fictitious or fraudulent statements or representations as to any matter within its jurisdiction.


Notary Block

SUBSCRIBED AND SWORN TO before me, this 19th day of MAY 20 16

By: Thomas A Butler
(Signature of Affiant)

Title: Notary Public

My Commission Expires: 7/7/2018



INSTRUCTIONS

1. This is an optional form that may be used to satisfy the requirements for the Bureau of Land Management (BLM) under the provisions of 43 U.S.C. §1744 and 30 U.S.C. §28-28d and the regulations thereunder (43 CFR part 3835). Since local and State laws may vary, you should contact your local and State agencies where the claims are located to ensure all applicable laws and requirements are satisfied.
2. The claimant(s) must fill in the date in paragraph 1 for the applicable assessment year and the county and state where the claims are located.
3. All claim names, BLM serial numbers, legal descriptions, and original county recording information must be listed for the claims pertaining to this assessment notice.
4. The claimant(s) must complete paragraph 2 listing all labor or improvements which was performed on or did benefit the subject mining claims. The value and date of the labor or improvements must also be listed. The total amount of labor or improvements can be listed, but the total expenditure must equal at least \$100 for each claim.
5. The names and current mailing addresses of the person(s) performing the labor shall be listed in paragraph 3.
6. The name and current mailing address of each owner (claimant) of the claims shall be listed in paragraph 4. The mailing address shall be the owner's address and not the address of an agent or anyone representing the claimant. Be sure to note if there has been a change of address.
7. Paragraph 5 shall be completed to show the date it was verified that all monuments required by law were properly erected, all notices were posted, and that corners were appropriately designated for all claims listed.
8. An exact legible reproduction or duplicate (other than microfilm or other electronic media) of this affidavit or another type of affidavit of assessment work that you file or will file in the county where each claim is located, must be filed with the BLM on or before December 30 of the calendar year in which the assessment year ends. For mill or tunnel sites, a separate notice of intent to hold must be filed with the BLM on or before December 30. Requirements for filing a notice of intent to hold can be found at 43 CFR 3835.33.
9. A processing fee of \$10 for each claim listed must be remitted to the BLM along with this or any other affidavit of assessment work.

PHOENIX, ARIZONA
MAY 23 2:08
BLM REGIONAL OFFICE

NOTICES

THE PRIVACY ACT and 43 CFR 2.48(d) require that you be furnished with the following information in connection with the information requested by this form.

AUTHORITY: 30 U.S.C. §28-28d and 43 CFR part 3835 permit collection of the information requested by this form.

PRINCIPAL PURPOSE: The BLM will use the information you provide to document compliance with 43 U.S.C. 1744 and that assessment work has been completed in accordance with 30 U.S.C. § 28-28d and 43 CFR part 3835 in lieu of paying the maintenance fee for the mining claims listed on this form.

ROUTINE USES: The BLM will only disclose this information in accordance with the provisions at 43 CFR 2.56(b) and (c).

EFFECT OF NOT PROVIDING INFORMATION: Disclosure of the requested information is required by 30 U.S.C. § 28-28d and 43 CFR part 3835 for claimants qualified to perform assessment work in lieu of paying the maintenance fee. Failure to submit all the requested information or to complete this form will delay the BLM's processing of the form and may preclude the BLM's acceptance of the assessment work information, which may result in forfeiture of the mining claim(s) by the claimant.

THE PAPERWORK REDUCTION ACT requires us to inform you that:

Use of this form is optional. You must perform assessment if a waiver to pay the maintenance fee has been requested. This form is provided to help you attest that annual assessment work has been completed in lieu of paying the maintenance fee for your claim(s). Submission of the requested information is necessary to obtain or retain a benefit.

You do not have to respond to this or any other Federal agency-sponsored information collection unless it displays a valid OMB control number.

BURDEN HOURS STATEMENT: The estimated public reporting burden for this form is 30 minutes per response, including the time for reviewing instructions, gathering and maintaining data, and completing and reviewing the form. You may submit comments regarding the burden estimate or any other aspect of this form to: U.S. Department of the Interior, Bureau of Land Management (1004-0114), Bureau Information Collection Clearance Officer (WO-630), 1849 C Street, N.W., Room 2134LM, Washington, D.C. 20240.

Thomas A Butler
260 N Walnut Ln
Payson, AZ 85541-2760

PHOENIX AZ 852

20 MAY 2016 PM 11 L



RECEIVED
BLM AZ STATE OFFICE
2016 MAY 23 P 2:42
PHOENIX, ARIZONA

BLM
1 North central Ave,
Suite 800
Phoenix, AZ 85004

85004-442700



Thomas A Butler
260 N Walnut Ln
Payson, AZ 85541-2760

PHOENIX AZ 852

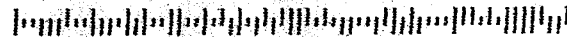
20 MAY 2016 PM 11 L



RECEIVED
STAMP DIVISION
2016 MAY 23 P 2:42
PHOENIX, ARIZONA

BLM
1 North central Ave,
Suite 800
Phoenix, AZ 85004

85004-442700



United States Department of the Interior
Bureau of Land Management
 DIV OF LANDS, MINRLS & ENERGY
 ONE N CENTRAL AVE
 PHOENIX, AZ 85004 -4427
 Phone: 602-417-9200

Receipt

No: 3567762

Transaction #: 3670584	
Date of Transaction: 05/24/2016	
CUSTOMER:	
TOM BUTLER 260 N WALNUT LN PAYSON, AZ 85541-2760 US	

LINE #	QTY	DESCRIPTION	REMARKS	UNIT PRICE	TOTAL
1	1.00	LOCATABLE MINERALS / MINING CLAIMS-NOT NEW-UNADJUD, ONE AUTH NO. ONLY / MINING CLAIM MONEY RECEIVED CASES: AMC356495/\$30.00	WAIVER - 3 2017 / POL - 3 2016	- n/a -	30.00
TOTAL:					\$30.00

PAYMENT INFORMATION			
1	AMOUNT:	30.00	POSTMARKED: 05/20/2016
	TYPE:	CHECK	RECEIVED: 05/23/2016
	CHECK NO:	1230	
	NAME:	BUTLER, THOMAS A 260 N WALNUT LN PAYSON AZ 85541-2760 US	

REMARKS

This receipt was generated by the automated BLM Collections and Billing System and is a paper representation of a portion of the official electronic record contained therein.

330448
353521
356495

Form 3830-2
(October 2013)

UNITED STATES
DEPARTMENT OF THE INTERIOR
BUREAU OF LAND MANAGEMENT

MAINTENANCE FEE WAIVER CERTIFICATION

FORM APPROVED
OMB NO. 1004-0114
Expires: October 31, 2016

SEE INSTRUCTIONS ON PAGE 2

1. This small miner waiver is filed for the assessment year beginning on September 1, 2015 and ending on September 1, 2016.
2. The undersigned and all related parties owned ten or fewer mining claims, mill, or tunnel sites located and maintained on Federal lands in the United States of America on September 1, 2015.
3. The undersigned have performed the assessment work required by law for each mining claim listed prior to filing this waiver and understand that by filing this form, the undersigned must file an affidavit of assessment work with the Bureau of Land Management (BLM) by the December 30th following the filing of this waiver.
4. The undersigned understand that if the assessment work obligation has not yet come due under 30 U.S.C. 28 (for those claims in their first assessment year only), a notice of intent to hold reciting this condition must be recorded by the December 30th following the filing of this waiver.
5. The undersigned understand that mill and tunnel sites may also be listed on this waiver and be waived from payment of the maintenance fee, and that a notice of intent to hold for these sites is required to be filed with the BLM by the December 30th following the filing of this waiver.
6. The undersigned understand and acknowledge that pursuant to 43 U.S.C. 1212 and 18 U.S.C. 1001, the filing or recording of a false, fictitious, or fraudulent document with the BLM may result in a fine of up to \$250,000, a prison term not to exceed five years, or both.
7. The mining claims, mill or tunnel sites for which this waiver from payment of the maintenance fees is requested are:

CLAIM OR SITE NAME	BLM RECORDATION SERIAL NUMBER
1. Butler #1	AMC 356495
2. Butler #4	AMC 330451
3. Butler #5	AMC 35324 353521
4.	
5.	
6.	
7.	
8.	
9.	
10.	

2015 OCT 27 P 3:31
 PHOENIX ARIZONA
 BLM FIELD OFFICE

The owner(s) (claimants) of the above mining claims and sites are:

Thomas A Butler
(Owner's Name - Please Print)

260 N Walnut Ln
(Owner's Mailing Address)

Thomas A Butler
(Owner's Signature)

Payson AZ 85541
(City) (State) (Zip Code)

Sandra M Butler
(Owner's Name - Please Print)

260 N Walnut Ln
(Owner's Mailing Address)

Sandra M Butler
(Owner's Signature)

Payson AZ 85541
(City) (State) (Zip Code)

Daniel C Butler
(Owner's Name - Please Print)

1502 E Sagebrush St
(Owner's Mailing Address)

Daniel C Butler
(Owner's Signature)

Gilbert AZ 85296
(City) (State) (Zip Code)

Darryl M Butler
(Owner's Name - Please Print)

141 Vera Ln
(Owner's Mailing Address)

Darryl M Butler
(Owner's Signature)

Payson AZ 85541
(City) (State) (Zip Code)

(Continued on page 2)

This doc provides original signatures to cure the deficient waiver rec'd June 4 2015

UNITED STATES
DEPARTMENT OF THE INTERIOR
BUREAU OF LAND MANAGEMENT

43

356495
330448
353521

MAINTENANCE FEE WAIVER CERTIFICATION

AA

FORM APPROVED
OMB NO. 1004-0114
Expires: October 31, 2016

SEE INSTRUCTIONS ON PAGE 2

- This small miner waiver is filed for the assessment year beginning on September 1, 2015 and ending on September 1, 2016.
- The undersigned and all related parties owned ten or fewer mining claims, mill, or tunnel sites located and maintained on Federal lands in the United States of America on September 1, 2015.
- The undersigned have performed the assessment work required by law for each mining claim listed prior to filing this waiver and understand that by filing this form, the undersigned must file an affidavit of assessment work with the Bureau of Land Management (BLM) by the December 30th following the filing of this waiver.
- The undersigned understand that if the assessment work obligation has not yet come due under 30 U.S.C. 28 (for those claims in their first assessment year only), a notice of intent to hold reciting this condition must be recorded by the December 30th following the filing of this waiver.
- The undersigned understand that mill and tunnel sites may also be listed on this waiver and be waived from payment of the maintenance fee, and that a notice of intent to hold for these sites is required to be filed with the BLM by the December 30th following the filing of this waiver.
- The undersigned understand and acknowledge that pursuant to 43 U.S.C. 1212 and 18 U.S.C. 1001, the filing or recording of a false, fictitious, or fraudulent document with the BLM may result in a fine of up to \$250,000, a prison term not to exceed five years, or both.
- The mining claims, mill or tunnel sites for which this waiver from payment of the maintenance fees is requested are:

CLAIM OR SITE NAME	BLM RECORDATION SERIAL NUMBER
1. Butler #1	AMC 356495
2. Butler #4	AMC 330451
3. Butler #5	AMC 353521
4.	
5.	
6.	
7.	
8.	
9.	
10.	

RECEIVED
 BLM AT STATE OFFICE
 2015 JUN -4 P 3:30
 PHOENIX, ARIZONA

The owner(s) (claimants) of the above mining claims and sites are:

Thomas A Butler
 (Owner's Name - Please Print)
 260 N Walnut Ln
 (Owner's Mailing Address)

Thomas A Butler
 (Owner's Signature)
 Payson AZ 85541
 (City) (State) (Zip Code)

Sandra M Butler
 (Owner's Name - Please Print)
 260 N Walnut Ln
 (Owner's Mailing Address)

Sandra M Butler
 (Owner's Signature)
 Payson AZ 85541
 (City) (State) (Zip Code)

Daniel C Butler
 (Owner's Name - Please Print)
 1502 E Sagebrush St
 (Owner's Mailing Address)

Thomas A Butler, POA
 (Owner's Signature)
 Gilbert AZ 85296
 (City) (State) (Zip Code)

Darryl M Butler
 (Owner's Name - Please Print)
 141 Vera Ln
 (Owner's Mailing Address)

Thomas A Butler, POA
 (Owner's Signature)
 Payson AZ 85541
 (City) (State) (Zip Code)

(Continued on page 2)

ENTERED
 BY: *[Signature]*

NW-RE 8/2

(Owner's Name - Please Print)	(Owner's Signature)
(Owner's Mailing Address)	(City) (State) (Zip Code)
(Owner's Name - Please Print)	(Owner's Signature)
(Owner's Mailing Address)	(City) (State) (Zip Code)
(Owner's Name - Please Print)	(Owner's Signature)
(Owner's Mailing Address)	(City) (State) (Zip Code)
(Owner's Name - Please Print)	(Owner's Signature)
(Owner's Mailing Address)	(City) (State) (Zip Code)

18 U.S.C. 1001 and 43 U.S.C. 1212 make it a crime for any person knowingly and willfully to make to any department or agency of the United States any false, fictitious or fraudulent statements or representations as to any matter within its jurisdiction.

INSTRUCTIONS

1. This certification is made under the provisions of 43 U.S.C. § 1744 and 30 U.S.C. §28-28k and the regulations thereunder (43 CFR Part 3830).
2. The claimant(s) must fill in the dates in paragraph 1 for the beginning and ending of the assessment year for which this waiver is sought.
3. The claimant(s) must fill in the date in paragraph 2 for the beginning of the assessment year for which this waiver is sought.
4. All claim and site names and BLM serial numbers must be listed for the mining claims, mill sites, and tunnel sites for which the waiver is sought.
5. All owners of the mining claims, mill sites, and tunnel sites and their addresses must be given.
6. This waiver form must be signed by all the claimants or their designated agent, in original form. If an agent is designated, a notarized designation of agent, signed by all of the claimants with proper address given, must be submitted with this waiver.
7. This form must be filed no later than September 1st for the upcoming assessment year in the BLM State Office where the mining claims or sites are recorded, or the waiver cannot be granted by the BLM. (Example: To obtain a waiver for the assessment year 2012, which begins on September 1, 2011, you must qualify for and file for a waiver no later than September 1, 2011, in the proper BLM State Office.)
8. For all mining claims which require assessment work, you must record an affidavit of labor on or before the December 30th immediately following the filing of this waiver. For all other mining claims or sites waived, you must record a notice of intent to hold on or before the December 30th immediately following the filing of this waiver.
9. Mill and tunnel sites may also be listed on this waiver and be waived from payment of the maintenance fee. A notice of intent to hold for these sites is required to be filed by the December 30th following the filing of this waiver.

RECEIVED
 BLM STATE OFFICE
 PHOENIX, ARIZONA
 JUN - 4 P 3:00

FOR OFFICIAL USE ONLY

BLM

I Daniel C. Butler authorize Thomas A Butler to act as my agent, POA, for the purpose of submitting Maintenance Fee Payment Waiver Certifications for the following claims:

- Butler #1 AMC 356495
- Butler #2 AMC 330449
- Butler #3 AMC 330450
- Butler #4 AMC 330451
- Butler #5 AMC 353521

This authorization is good until revoked in writing.

Daniel C. Butler


Daniel C. Butler

Date 8-19-11

Clifford N. Kronk IV

Notary Signature

Date 8-19-11



RECEIVED
BLM AZ STATE OFFICE
2015 JUN -4 P 3:00
PHOENIX, ARIZONA


RECEIVED
BLM AZ STATE OFFICE
2014 APR 18 P 2:54
PHOENIX, ARIZONA

Bureau of Land Management

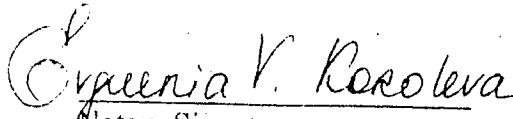
I, Darryl M. Butler authorize Thomas A. Butler to act as my agent for the purpose of submitting Maintenance Fee Payment Waiver Certifications for the following claims:

Butler #1	AMC 356495
Butler #2	AMC 330449
Butler #3	AMC 330450
Butler #4	AMC 330451
Butler #5	AMC 353521

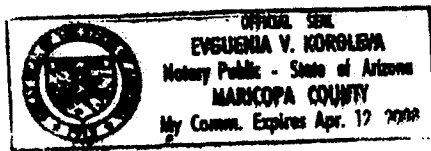
This authorization is good until revoked in writing.


Darryl M. Butler

1/3/05
Date


Notary Signature

01/03/05
Date



RECEIVED
BLM AZ STATE OFFICE
2015 JUN -4 P 3:00
PHOENIX, ARIZONA

RECEIVED
BLM AZ STATE OFFICE
2014 APR 18 P 2:54
PHOENIX, ARIZONA

356495

Form 3830-4
(October 2013)

UNITED STATES
DEPARTMENT OF THE INTERIOR
BUREAU OF LAND MANAGEMENT

FORM APPROVED
OMB NO.: 1004-0114
Expires: October 31, 2016

AFFIDAVIT OF ANNUAL ASSESSMENT WORK

WHEN RECORDED, MAIL DOCUMENT TO:

NAME: Thomas A Butler

ADDRESS: 260 N Walnut Ln

CITY, STATE, ZIP: Payson, AZ 85541

FOR COUNTY RECORDER'S USE

No. of Claims ¹ _____

x \$10/claim

Total due BLM \$ 10

TO ALL WHOM IT MAY CONCERN:

1. The undersigned certifies that at least \$100 per claim was expended for development, labor and improvements, or equivalent value added, as the annual assessment work for the assessment year ending September 1, 2015 for the following contiguous unpatented mining claim(s), located in the County of Gila, in the State of Arizona.

BLM Serial No.	Name of Claim	Tp Rg Sec Mer				County Recordation Book and Page No.	Date
		Example: 13N 5E 14 MDM					
AMC 356495	Butler #1	10N	9E	25	GSR	2002-17045	2002

RECEIVED
BLM STATE OFFICE
2015 JUN -11 P 3:00
PHOENIX, ARIZONA

(Continued on page 2)

RECEIVED
JUN 10 2015
Rfm

RECEIPT # 3314786

2. Type of labor and improvements (specify what was done and give the total value for that labor and improvement to show at least \$100 for each claim). If a geological, geochemical, or geophysical survey was performed, as per 30 U.S.C. 28-1, reference the title of the report of survey, give cost and date of the survey and report, and indicate it was filed with the County Recorder:

Description of Work Performed	Value of Work Performed	Date Work Was Performed
Sluicing	200	Nov & Dec 2014
Panning	100	Nov & Dec 2014

3. Name and mailing address of each person who performed the labor and improvements:

Name (please print)
Thomas Butler

Sandra Butler

Current Mailing Address (please print)
260 N Walnut Ln, Payson, AZ 85541

260 N Walnut Ln, Payson, AZ 85541

4. Name and mailing address of each person who holds and claims the subject mining claim(s) for the valuable minerals contained therein. Be sure to indicate if there is a change of address:

Name (please print)
Thomas Butler

Sandra Butler

Daniel Butler

Darryl Butler

Current Mailing Address (please print)
260 N Walnut Ln, Payson, AZ 85541

260 N Walnut Ln, Payson, AZ 85541

1502 E Sagebrush St, Gilbert, AZ 85296

141 Vera Ln, Payson, AZ 85541

RECEIVED
 BLM
 PHOENIX, ARIZONA
 2015 JUN -4 P 3:01

5. The undersigned testifies that on the date of May 15, 2015, all monuments required by law were erected upon the subject claim(s), and all notices required by law were posted on the subject claim(s) or copies thereof were in place, and at said date, each corner monument bore or contained

markings sufficient to appropriately designate the corner of the claim to which it pertains and the name of the claim(s).

I hereby certify under penalty of perjury under the laws of the State of Arizona that the foregoing statements are true and correct;

Thomas A. Butler Date: 1 June 2015
(Signature of person responsible for above statement)

Title 18 U.S.C. 1001 and 43 U.S.C. 1212 make it a crime for any person knowingly and willfully to make to any department or agency of the United States any false, fictitious or fraudulent statements or representations as to any matter within its jurisdiction.


Notary Block

SUBSCRIBED AND SWORN TO before me, this 1st day of June 2015

By: Thomas A. Butler Gayle Paulus
(Signature of Affiant)

Title: Notary Public

My Commission Expires: 1-9-2017



INSTRUCTIONS

1. This is an optional form that may be used to satisfy the requirements for the Bureau of Land Management (BLM) under the provisions of 43 U.S.C. §1744 and 30 U.S.C. §28-28d and the regulations thereunder (43 CFR part 3835). Since local and State laws may vary, you should contact your local and State agencies where the claims are located to ensure all applicable laws and requirements are satisfied.
2. The claimant(s) must fill in the date in paragraph 1 for the applicable assessment year and the county and state where the claims are located.
3. All claim names, BLM serial numbers, legal descriptions, and original county recording information must be listed for the claims pertaining to this assessment notice.
4. The claimant(s) must complete paragraph 2 listing all labor or improvements which was performed on or did benefit the subject mining claims. The value and date of the labor or improvements must also be listed. The total amount of labor or improvements can be listed, but the total expenditure must equal at least \$100 for each claim.
5. The names and current mailing addresses of the person(s) performing the labor shall be listed in paragraph 3.
6. The name and current mailing address of each owner (claimant) of the claims shall be listed in paragraph 4. The mailing address shall be the owner's address and not the address of an agent or anyone representing the claimant. Be sure to note if there has been a change of address.
7. Paragraph 5 shall be completed to show the date it was verified that all monuments required by law were properly erected, all notices were posted, and that corners were appropriately designated for all claims listed.
8. An exact legible reproduction or duplicate (other than microfilm or other electronic media) of this affidavit or another type of affidavit of assessment work that you file or will file in the county where each claim is located, must be filed with the BLM on or before December 30 of the calendar year in which the assessment year ends. For mill or tunnel sites, a separate notice of intent to hold must be filed with the BLM on or before December 30. Requirements for filing a notice of intent to hold can be found at 43 CFR 3835.33.
9. A processing fee of \$10 for each claim listed must be remitted to the BLM along with this affidavit of assessment work.

RECEIVED
JUN - 4 P 6:00
PHOENIX, ARIZONA

NOTICES

THE PRIVACY ACT and 43 CFR 2.48(d) require that you be furnished with the following information in connection with the information requested by this form.

AUTHORITY: 30 U.S.C. §28-28d and 43 CFR part 3835 permit collection of the information requested by this form.

PRINCIPAL PURPOSE: The BLM will use the information you provide to document compliance with 43 U.S.C. 1744 and that assessment work has been completed in accordance with 30 U.S.C. § 28-28d and 43 CFR part 3835 in lieu of paying the maintenance fee for the mining claims listed on this form.

ROUTINE USES: The BLM will only disclose this information in accordance with the provisions at 43 CFR 2.56(b) and (c).

EFFECT OF NOT PROVIDING INFORMATION: Disclosure of the requested information is required by 30 U.S.C. § 28-28d and 43 CFR part 3835 for claimants qualified to perform assessment work in lieu of paying the maintenance fee. Failure to submit all the requested information or to complete this form will delay the BLM's processing of the form and may preclude the BLM's acceptance of the assessment work information, which may result in forfeiture of the mining claim(s) by the claimant.

THE PAPERWORK REDUCTION ACT requires us to inform you that:
Use of this form is optional. You must perform assessment if a waiver to pay the maintenance fee has been requested. This form is provided to help you attest that annual assessment work has been completed in lieu of paying the maintenance fee for your claim(s). Submission of the requested information is necessary to obtain or retain a benefit.
You do not have to respond to this or any other Federal agency-sponsored information collection unless it displays a valid OMB control number.

BURDEN HOURS STATEMENT: The estimated public reporting burden for this form is 30 minutes per response, including the time for reviewing instructions, gathering and maintaining data, and completing and reviewing the form. You may submit comments regarding the burden estimate or any other aspect of this form to: U.S. Department of the Interior, Bureau of Land Management (1004-0114), Bureau Information Collection Clearance Officer (WO-630), 1849 C Street, N.W., Room 2134LM, Washington, D.C. 20240.

RECEIVED
BLM STATE OFFICE
2015 JUN -4 P 3:01
PHOENIX, ARIZONA

UNITED STATES
DEPARTMENT OF THE INTERIOR
BUREAU OF LAND MANAGEMENT

FORM APPROVED
OMB NO.: 1004-0114
Expires: October 31, 2016

330448
353521

AFFIDAVIT OF ANNUAL ASSESSMENT WORK

WHEN RECORDED, MAIL DOCUMENT TO:

NAME: Thomas A Butler
ADDRESS: 260 N Walnut Ln
CITY, STATE, ZIP: Payson, AZ 85541

FOR COUNTY RECORDER'S USE

No. of Claims 2
x \$10/claim
Total due BLM \$ 20

TO ALL WHOM IT MAY CONCERN:

1. The undersigned certifies that at least \$100 per claim was expended for development, labor and improvements, or equivalent value added, as the annual assessment work for the assessment year ending September 1, 2015 for the following contiguous unpatented mining claim(s), located in the County of Gila, in the State of Arizona.

BLM Serial No.	Name of Claim	Tp Rg Sec Mer				County Recordation Book and Page No.	Date
		Example: 13N 5E 14 MDM					
AMC 330451	Butler #4	9N	9E	2	GSR	94-649576	1994
AMC 353521	Butler #5	9N	9E	11	GSR	2000-5638	2000

RECEIVED
 BLM PHOENIX OFFICE
 2015 JUN -4 P 3:00
 PHOENIX, ARIZONA

(Continued on page 2)

RECEIPT # 3314786

RAW

2. Type of labor and improvements (specify what was done and give the total value for that labor and improvement to show at least \$100 for each claim). If a geological, geochemical, or geophysical survey was performed, as per 30 U.S.C. 28-1, reference the title of the report of survey, give cost and date of the survey and report, and indicate it was filed with the County Recorder:

Description of Work Performed	Value of Work Performed	Date Work Was Performed
Sluicing	200	Nov & Dec 2014
Panning	100	Nov & Dec 2014
Overburden removal	300	Oc, Nov & Dec 2014

3. Name and mailing address of each person who performed the labor and improvements:

Name (please print)

Thomas Butler

Sandra Butler

Current Mailing Address (please print)

260 N Walnut Ln, Payson, AZ 85541

260 N Walnut Ln, Payson, AZ 85541

4. Name and mailing address of each person who holds and claims the subject mining claim(s) for the valuable minerals contained therein. Be sure to indicate if there is a change of address:

Name (please print)

Thomas Butler

Sandra Butler

Daniel Butler

Darryl Butler

Current Mailing Address (please print)

260 N Walnut Ln, Payson, AZ 85541

260 N Walnut Ln, Payson, AZ 85541

1502 E Sagebrush St, Gilbert, AZ 85296

141 Vera Ln, Payson, AZ 85541

BLM RECEIVED
 PHOENIX, ARIZONA
 2015 JUN -4 P 3 01
 DISTRICT OFFICE

5. The undersigned testifies that on the date of Jan 26, 20¹², all monuments required by law were erected upon the subject claim(s), and all notices required by law were posted on the subject claim(s) or copies thereof were in place, and at said date, each corner monument bore or contained

markings sufficient to appropriately designate the corner of the claim to which it pertains and the name of the claim(s).

I hereby certify under penalty of perjury under the laws of the State of Arizona that the foregoing statements are true and correct:

Thomas A. Butler Date: 1 June 2015
(Signature of person responsible for above statement)

Title 18 U.S.C. 1001 and 43 U.S.C. 1212 make it a crime for any person knowingly and willfully to make to any department or agency of the United States any false, fictitious or fraudulent statements or representations as to any matter within its jurisdiction.


Notary Block

SUBSCRIBED AND SWORN TO before me, this 1st day of June 2015

By: Gayle Paulus
(Signature of Affiant)

Title: Notary Public

My Commission Expires: 1-9-2017



INSTRUCTIONS

1. This is an optional form that may be used to satisfy the requirements for the Bureau of Land Management (BLM) under the provisions of 43 U.S.C. §1744 and 30 U.S.C. §28-28d and the regulations thereunder (43 CFR part 3835). Since local and State laws may vary, you should contact your local and State agencies where the claims are located to ensure all applicable laws and requirements are satisfied.
2. The claimant(s) must fill in the date in paragraph 1 for the applicable assessment year and the county and state where the claims are located.
3. All claim names, BLM serial numbers, legal descriptions, and original county recording information must be listed for the claims pertaining to this assessment notice.
4. The claimant(s) must complete paragraph 2 listing all labor or improvements which was performed on or did benefit the subject mining claims. The value and date of the labor or improvements must also be listed. The total amount of labor or improvements can be listed, but the total expenditure must equal at least \$100 for each claim.
5. The names and current mailing addresses of the person(s) performing the labor shall be listed in paragraph 3.
6. The name and current mailing address of each owner (claimant) of the claims shall be listed in paragraph 4. The mailing address shall be the owner's address and not the address of an agent or anyone representing the claimant. Be sure to note if there has been a change of address.
7. Paragraph 5 shall be completed to show the date it was verified that all monuments required by law were properly erected, all notices were posted, and that corners were appropriately designated for all claims listed.
8. An exact legible reproduction or duplicate (other than microfilm or other electronic media) of this affidavit or another type of affidavit of assessment work that you file or will file in the county where each claim is located, must be filed with the BLM on or before December 30 of the calendar year in which the assessment year ends. For mill or tunnel sites, a separate notice of intent to hold must be filed with the BLM on or before December 30. Requirements for filing a notice of intent to hold can be found at 43 CFR 3835.33.
9. A processing fee of \$10 for each claim listed must be remitted to the BLM along with this, any other affidavit of assessment work.

RECEIVED
JUN - 4 P 3:00
BLM
GILA COUNTY, ARIZONA

NOTICES

THE PRIVACY ACT and 43 CFR 2.48(d) require that you be furnished with the following information in connection with the information requested by this form.

AUTHORITY: 30 U.S.C. §28-28d and 43 CFR part 3835 permit collection of the information requested by this form.

PRINCIPAL PURPOSE: The BLM will use the information you provide to document compliance with 43 U.S.C. 1744 and that assessment work has been completed in accordance with 30 U.S.C. § 28-28d and 43 CFR part 3835 in lieu of paying the maintenance fee for the mining claims listed on this form.

ROUTINE USES: The BLM will only disclose this information in accordance with the provisions at 43 CFR 2.56(b) and (c).

EFFECT OF NOT PROVIDING INFORMATION: Disclosure of the requested information is required by 30 U.S.C. § 28-28d and 43 CFR part 3835 for claimants qualified to perform assessment work in lieu of paying the maintenance fee. Failure to submit all the requested information or to complete this form will delay the BLM's processing of the form and may preclude the BLM's acceptance of the assessment work information, which may result in forfeiture of the mining claim(s) by the claimant.

THE PAPERWORK REDUCTION ACT requires us to inform you that:

Use of this form is optional. You must perform assessment if a waiver to pay the maintenance fee has been requested. This form is provided to help you attest that annual assessment work has been completed in lieu of paying the maintenance fee for your claim(s). Submission of the requested information is necessary to obtain or retain a benefit.

You do not have to respond to this or any other Federal agency-sponsored information collection unless it displays a valid OMB control number.

BURDEN HOURS STATEMENT: The estimated public reporting burden for this form is 30 minutes per response, including the time for reviewing instructions, gathering and maintaining data, and completing and reviewing the form. You may submit comments regarding the burden estimate or any other aspect of this form to: U.S. Department of the Interior, Bureau of Land Management (1004-0114), Bureau Information Collection Clearance Officer (WO-630), 1849 C Street, N.W., Room 2134LM, Washington, D.C. 20240.

RECEIVED
BLM AZ STATE OFFICE
2015 JUN -4 P 3:01
PHOENIX, ARIZONA

United States Department of the Interior
Bureau of Land Management
 LANDS/RECREATION & PLANNING
 ONE N CENTRAL AVE
 PHOENIX, AZ 85004 -2203
 Phone: 602-417-9200

Receipt

No: 3314786


Transaction #: 3411929	
Date of Transaction: 06/05/2015	
CUSTOMER:	
TOM BUTLER 260 N WALNUT LN PAYSON, AZ 85541-2760 US	

LINE #	QTY	DESCRIPTION	REMARKS	UNIT PRICE	TOTAL
1	1.00	LOCATABLE MINERALS / MINING CLAIMS-NOT NEW-UNADJUD, ONE AUTH NO. ONLY / MINING CLAIM MONEY RECEIVED CASES: AMC356495/\$30.00	MAINT FEE WAIVER (3) 2016 / POL (3) 2015	- n/a -	30.00
TOTAL:					\$30.00

PAYMENT INFORMATION					
1	AMOUNT:	30.00	POSTMARKED:	06/01/2015	
	TYPE:	CHECK	RECEIVED:	06/04/2015	
	CHECK NO:	1218			
	NAME:	BUTLER, THOMAS 260 N WALNUT LN PAYSON AZ 85541-2760 US			

REMARKS

This receipt was generated by the automated BLM Collections and Billing System and is a paper representation of a portion of the official electronic record contained therein.



UNITED STATES
DEPARTMENT OF THE INTERIOR
BUREAU OF LAND MANAGEMENT
MAINTENANCE FEE WAIVER CERTIFICATION

1022

AMC 356495
330448
353521

FORM APPROVED
OMB NO. 1004-0114
Expires: October 31, 2016

SEE INSTRUCTIONS ON PAGE 2

1. This small miner waiver is filed for the assessment year beginning on September 1, 2014 and ending on September 1, 2015.
2. The undersigned and all related parties owned ten or fewer mining claims, mill, or tunnel sites located and maintained on Federal lands in the United States of America on September 1, 2014.
3. The undersigned have performed the assessment work required by law for each mining claim listed prior to filing this waiver and understand that by filing this form, the undersigned must file an affidavit of assessment work with the Bureau of Land Management (BLM) by the December 30th following the filing of this waiver.
4. The undersigned understand that if the assessment work obligation has not yet come due under 30 U.S.C. 28 (for those claims in their first assessment year only), a notice of intent to hold reciting this condition must be recorded by the December 30th following the filing of this waiver.
5. The undersigned understand that mill and tunnel sites may also be listed on this waiver and be waived from payment of the maintenance fee, and that a notice of intent to hold for these sites is required to be filed with the BLM by the December 30th following the filing of this waiver.
6. The undersigned understand and acknowledge that pursuant to 43 U.S.C. 1212 and 18 U.S.C. 1001, the filing or recording of a false, fictitious, or fraudulent document with the BLM may result in a fine of up to \$250,000, a prison term not to exceed five years, or both.
7. The mining claims, mill or tunnel sites for which this waiver from payment of the maintenance fees is requested are:

CLAIM OR SITE NAME	BLM RECORDATION SERIAL NUMBER
1. <u>Butler #1</u>	<u>AMC 356495</u>
2. <u>Butler #4</u>	<u>AMC 330451</u>
3. <u>Butler #5</u>	<u>AMC 353521</u>
4.	
5.	
6.	
7.	
8.	
9.	
10.	

RECEIVED
 APR 18 P 5:24
 PHOENIX, ARIZONA

RECEIVED
 BLM AZ STATE OFFICE
 APR 18 P 2:54
 PHOENIX, ARIZONA

The owner(s) (claimants) of the above mining claims and sites are:

Thomas A. Butler
(Owner's Name - Please Print)
260 N Walnut Ln
(Owner's Mailing Address)

Thomas A Butler
(Owner's Signature)
Payson AZ 85541
(City) (State) (Zip Code)

Sandra M Butler
(Owner's Name - Please Print)
260 N Walnut Ln
(Owner's Mailing Address)

Sandra M Butler
(Owner's Signature)
payson AZ 85541
(City) (State) (Zip Code)

Daniel C Butler
(Owner's Name - Please Print)
1502 E Sagebrush
(Owner's Mailing Address)

Thomas A Butler POA
(Owner's Signature)
Gilbert AZ 85896
(City) (State) (Zip Code)

Darryl M Butler
(Owner's Name - Please Print)
141 W Vera Ln
(Owner's Mailing Address)

Thomas A Butler POA
(Owner's Signature)
payson AZ 85541
(City) (State) (Zip Code)

(Continued on page 2)

INTERED
APR 22 2014
BY: fm

(Owner's Name - Please Print)	(Owner's Signature)		
(Owner's Mailing Address)	(City)	(State)	(Zip Code)
(Owner's Name - Please Print)	(Owner's Signature)		
(Owner's Mailing Address)	(City)	(State)	(Zip Code)
(Owner's Name - Please Print)	(Owner's Signature)		
(Owner's Mailing Address)	(City)	(State)	(Zip Code)
(Owner's Name - Please Print)	(Owner's Signature)		
(Owner's Mailing Address)	(City)	(State)	(Zip Code)

RECEIVED
BLM AZ STATE OFFICE
2011 APR 18 2:54
PHOENIX, ARIZONA

18 U.S.C. 1001 and 43 U.S.C. 1212 make it a crime for any person knowingly and willfully to make to any department or agency of the United States any false, fictitious or fraudulent statements or representations as to any matter within its jurisdiction.

INSTRUCTIONS

1. This certification is made under the provisions of 43 U.S.C. § 1744 and 30 U.S.C. § 28-28k and the regulations thereunder (43 CFR Part 3830).
2. The claimant(s) must fill in the dates in paragraph 1 for the beginning and ending of the assessment year for which this waiver is sought.
3. The claimant(s) must fill in the date in paragraph 2 for the beginning of the assessment year for which this waiver is sought.
4. All claim and site names and BLM serial numbers must be listed for the mining claims, mill sites, and tunnel sites for which the waiver is sought.
5. All owners of the mining claims, mill sites, and tunnel sites and their addresses must be given.
6. This waiver form must be signed by all the claimants or their designated agent, in original form. If an agent is designated, a notarized designation of agent, signed by all of the claimants with proper address given, must be submitted with this waiver.
7. This form must be filed no later than September 1st for the upcoming assessment year in the BLM State Office where the mining claims or sites are recorded, or the waiver cannot be granted by the BLM. (Example: To obtain a waiver for the assessment year 2012, which begins on September 1, 2011, you must qualify for and file for a waiver no later than September 1, 2011, in the proper BLM State Office.)
8. For all mining claims which require assessment work, you must record an affidavit of labor on or before the December 30th immediately following the filing of this waiver. For all other mining claims or sites waived, you must record a notice of intent to hold on or before the December 30th immediately following the filing of this waiver.
9. Mill and tunnel sites may also be listed on this waiver and be waived from payment of the maintenance fee. A notice of intent to hold for these sites is required to be filed by the December 30th following the filing of this waiver.

FOR OFFICIAL USE ONLY

Bureau of Land Management

I, Darryl M. Butler authorize Thomas A. Butler to act as my agent for the purpose of submitting Maintenance Fee Payment Waiver Certifications for the following claims:

Butler #1	AMC 356495
Butler #2	AMC 330449
Butler #3	AMC 330450
Butler #4	AMC 330451
Butler #5	AMC 353521

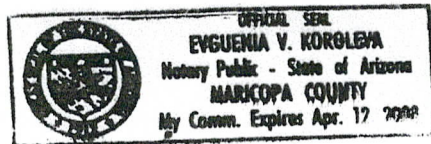
This authorization is good until revoked in writing.

Darryl M. Butler
Darryl M. Butler

1/3/05
Date

Evgenia V. Koroleva
Notary Signature

01/03/05
Date



RECEIVED
BLM AZ STATE OFFICE
2014 APR 18 P 2:54
PHOENIX, ARIZONA

BLM

I Daniel C. Butler authorize Thomas A Butler to act as my agent, POA, for the purpose of submitting Maintenance Fee Payment Waiver Certifications for the following claims:

- Butler #1 AMC 356495
- Butler #2 AMC 330449
- Butler #3 AMC 330450
- Butler #4 AMC 330451
- Butler #5 AMC 353521

This authorization is good until revoked in writing.

Daniel C. Butler


Daniel C. Butler

Date 8-19-11

Clifford N. Kronk IV

Notary Signature

Date 8-19-11



PHOENIX, ARIZONA

2011 APR 18 P 2:54

RECEIVED
BLM AZ STATE OFFICE

When Recorded Return Document to:

Thomas A. Butler
260 N Walnut Ln
Payson, AZ 85541

Check here is this is a change of address.

Telephone: (928) 472-6397

E-mail address: tabrauche@yahoo.com

AFFIDAVIT OF PERFORMANCE OF ANNUAL WORK

1. State of Arizona, County of Gila ss:

2. I (Name) Thomas A Butler

3. Reside at (Address) 260 N Walnut Ln

City Payson County Gila

RECEIVED
BLM AZ STATE OFFICE
2014 APR 18 P 2:54
PHOENIX, ARIZONA
BLM
Date
Stamp

State AZ Zip 85541 being duly sworn, depose and say that I am a citizen of the United States, more than eighteen years of age, and that all of the facts set forth in this affidavit, subject to the provisions and penalties of 18 U.S.C. 1001 pertaining to the filing of false, fictitious, or fraudulent statements with the United States, are true and correct according to the best of my knowledge, information and belief.

4. Owner's name and address (If not shown in Items 1-3 above), _____

5. That I am personally acquainted with the mining claim(s). The work and improvements were made by and at the expense of the owner(s) of said claim(s). Said contiguous group of claims, listed on this document, are situated in the

(optional) Mining District; Gila County, Arizona.

Line No.	AMC NUMBER	CLAIM/SITE NAME	COUNTY RECORDER DATA (If available)	TWP	RNG	SEC
1	330451	Butler #4	94-649376	9N	9E	2
2	353521	Butler #5	2000-5638	9N	9E	11
3						
4						
5						
6						

Form: MCF108
Revised Jan. 2006
Page 1 of 2

ENTERED
APR 22 2014
BY: FM

RECEIVED
 BLM AZ STATE OFFICE
 2014 APR 18 P 2:54
 PHOENIX, ARIZONA
 BLM
 Date
 Stamp

7					
8					
9					
10					

6. That between the dates starting at 12 o'clock noon on September 1, 2013 and ending at 12 o'clock noon on September 1, 2014 at least \$ 200 dollars worth of work and improvements were done and performed upon said claim(s) or upon one or more of a contiguous group of claims for the benefit of all, wholly or partly outside of a contiguous group of claims for the benefit of all, not including the location work.

7. That the following persons were employed to perform the work and improvements described herein: _____

Tom Butler, Sandra Butler, Jerry Lynch

8. That the work and improvements performed were: Overburden removal, sluicing, panning


9. Dated: 4/17/2014 Signature: Thomas A Butler

SUBSCRIBED AND SWORN TO before me, a Notary Public, this 17th day of April 2014

By: Thomas Alson Butler

Notary Public Richard A Mawby

My Commission Expires 07/23/16



Bureau of Land Management
 Arizona State Office
www.az.blm.gov

No. of Claims: 2 x \$10 = \$20.00
 Check No.: 3343 Init. AM
 Receipt No.: 3014144
 For BLM Use Only

Form: MCF108
 Revised Jan. 2006
 Page 2 of 2

When Recorded Return Document to:

Thomas A Butler
260 N Walnut Ln
Payson, AZ 85541

Check here is this is a change of address.

Telephone: (928) 472-6397

E-mail address: tabranche@yahoo.com

AFFIDAVIT OF PERFORMANCE OF ANNUAL WORK

1. State of Arizona, County of Gila ss:

2. I (Name) Thomas A Butler

3. Reside at (Address) 260 N Walnut Ln

City Payson County Gila

State AZ Zip 85541 being duly sworn, depose and say that I am a citizen of the United States, more than eighteen years of age, and that all of the facts set forth in this affidavit, subject to the provisions and penalties of 18 U.S.C. 1001 pertaining to the filing of false, fictitious, or fraudulent statements with the United States, are true and correct according to the best of my knowledge, information and belief.

4. Owner's name and address (If not shown in Items 1-3 above).

5. That I am personally acquainted with the mining claim(s). The work and improvements were made by and at the expense of the owner(s) of said claim(s). Said contiguous group of claims, listed on this document, are situated in the

(optional) Mining District; Gila County, Arizona.

Line No.	AMC NUMBER	CLAIM/SITE NAME	COUNTY RECORDER DATA (If available)	TWP	RNG	SEC
1	356495	Butler #1	2002-17045	10N	9E	25
2						
3						
4						
5						
6						

RECEIVED
BLM AZ STATE OFFICE
2014 APR 18 P 2:54
PHOENIX, ARIZONA

BLM
Date
Stamp

ENTERED
APR 22 2014
BY: [Signature]

RECEIVED
BLM AZ STATE OFFICE
2014 APR 18 P 2:54
PHOENIX, ARIZONA

BLM
Date
Stamp

7						
8						
9						
10						

6. That between the dates starting at 12 o'clock noon on September 1, 20 13 and ending at 12 o'clock noon on September 1, 20 14 at least \$ 140 dollars worth of work and improvements were done and performed upon said claim(s) or upon one or more of a contiguous group of claims for the benefit of all, wholly or partly outside of a contiguous group of claims for the benefit of all, not including the location work.

7. That the following persons were employed to perform the work and improvements described herein: _____
Tom Butler, Sandra Butler, Kyle Behm, Peyton Behm

8. That the work and improvements performed were: Overburden removal, sluicing, panning

9. Dated: 4/17/2014 Signature: Thomas A Butler


SUBSCRIBED AND SWORN TO before me, a Notary Public, this 17 day of April 20 14

By: Thomas Alton Butler

Notary Public Michael C. Vlach

My Commission Expires 07/23/16

Richard A. Mawby
Notary Public
Gila County, Arizona
My Comm. Expires 07-23-16



Bureau of Land Management
Arizona State Office
www.az.blm.gov

No. of Claims: 1 x \$10 = \$10.00
 Check No.: 3393 Init. AM
 Receipt No.: 3014144
 For BLM Use Only

United States Department of the Interior
Bureau of Land Management
 LANDS/RECREATION & PLANNING
 ONE N CENTRAL AVE
 PHOENIX, AZ 85004 -2203
 Phone: 602-417-9200

Receipt

No: 3014144

Transaction #: 3103997	
Date of Transaction: 04/21/2014	
CUSTOMER:	
TOM BUTLER 260 N WALNUT LN PAYSON, AZ 85541-2760 US	

LINE #	QTY	DESCRIPTION	REMARKS	UNIT PRICE	TOTAL
1	1.00	LOCATABLE MINERALS / MINING CLAIMS-NOT NEW-UNADJUD, ONE AUTH NO. ONLY / MINING CLAIM MONEY RECEIVED CASES: AMC330451/\$30.00	MAINT FEE WAIVER (3) 2015 / POL (3) 2013 2014	- n/a -	30.00
TOTAL:					\$30.00

PAYMENT INFORMATION			
1	AMOUNT:	30.00	POSTMARKED: N/A
	TYPE:	CHECK	RECEIVED: 04/18/2014
	CHECK NO:	3393	
	NAME:	BUTLER, THOMAS A 260 N WALNUT LN PAYSON AZ 85541-2760 US	

REMARKS

This receipt was generated by the automated BLM Collections and Billing System and is a paper representation of a portion of the official electronic record contained therein.

Thomas A Butler
260 N Walnut Ln
Payson, AZ 85541-2760

RECEIVED
BLM AZ STATE OFFICE

2014 APR 18 P 2:51

PHOENIX, ARIZONA

BLM
1 N Central Ave, Suite 800
Phoenix, AZ 85004



Thomas A Butler
260 N Walnut Ln
Payson, AZ 85541-2760

RECEIVED
BLM AZ STATE OFFICE

2014 APR 18 P 2:51

PHOENIX, ARIZONA

BLM
1 N Central Ave, Suite 800
Phoenix, AZ 85004



"CORRECTED WAIVER"

Form 3830-2
(September 2010)

UNITED STATES
DEPARTMENT OF THE INTERIOR
BUREAU OF LAND MANAGEMENT

MAINTENANCE FEE WAIVER CERTIFICATION

36

AA

Amc 356495

Amc 330448

FORM APPROVED
OMB NO. 1004-0114

Expires: August 31, 2013

Amc 353521

SEE INSTRUCTIONS ON PAGE 2

- This small miner waiver is filed for the assessment year beginning on September 1, 2013 and ending on September 1, 2014.
- The undersigned and all related parties owned ten or fewer mining claims, mill, or tunnel sites located and maintained on Federal lands in the United States of America on September 1, 2013.
- The undersigned have performed the assessment work required by law for each mining claim listed prior to filing this waiver and understand that by filing this form, an affidavit of assessment work must be recorded by the December 30th following the filing of this waiver.
- The undersigned understand that if the assessment work obligation has not yet come due under 30 U.S.C. 28 (for those claims in their first assessment year only), a notice of intent to hold reciting this condition must be recorded by the December 30th following the filing of this waiver.
- The undersigned understand that mill and tunnel sites may also be listed upon this waiver and be waived from payment of the maintenance fee, and that a notice of intent to hold for these sites is required to be recorded by the December 30th immediately following the filing of this waiver.
- The undersigned understand and acknowledge that pursuant to 43 U.S.C. 1212 and 18 U.S.C. 1001, the filing or recording of a false, fictitious, or fraudulent document with the Bureau of Land Management may result in a fine of up to \$250,000, a prison term not to exceed five years, or both.
- The mining claims, mill or tunnel sites for which this waiver from payment of the maintenance fees is requested are:

CLAIM OR SITE NAME	BLM RECORDATION SERIAL NUMBER
1. Butler #1	AMC 356495
2. Butler #2	AMC 330449 ✓ AC483
3. Butler #3	AMC 330450 ✓ AC483
4. Butler #4	AMC 330451
5. Butler #5	AMC 353521
6.	
7.	
8.	
9.	
10.	

RECEIVED
BLM AZ STATE OFFICE
2013 NOV 10 PM 1:07
PHOENIX, ARIZONA

The owner(s) (claimants) of the above mining claims and sites are:

Thomas A Butler
(Owner's Name - Please Print)

260 N Walnut Ln
(Street or P.O. Box)

Payson AZ 85541
(City) (State) (Zip Code)

Thomas A Butler
(Owner's Signature)

Sandra M Butler
(Owner's Name - Please Print)

260 N Walnut Ln
(Street or P.O. Box)

Payson AZ 85541
(City) (State) (Zip Code)

Sandra M Butler
(Owner's Signature)

Daniel C Butler
(Owner's Name - Please Print)

1502 E Sagebrush St
(Street or P.O. Box)

Gilbert AZ 85296
(City) (State) (Zip Code)

Thomas A Butler, POA
(Owner's Signature)

2014 WAIVER CURED (AC483)
ENTERED INTO COMPUTER

NOV 05 2013 PB

Darryl M Butler
(Owner's Name - Please Print)

Thomas A Butler, POA
(Owner's Signature)

141 W Vera Ln
(Street or P.O. Box)

Payson AZ 85541
(City) (State) (Zip Code)

Kate M Butler
(Owner's Name - Please Print)

Thomas A Butler, POA
(Owner's Signature)

141 W Vera Ln
(Street or P.O. Box)

Payson AZ 85541
(City) (State) (Zip Code)

* Daniel W Templeton
(Owner's Name - Please Print)

Daniel W Templeton
(Owner's Signature)

335 South West street
(Street or P.O. Box)

Fort Morgan CO 80701
(City) (State) (Zip Code)

Lois Templeton
(Owner's Name - Please Print)

Lois Templeton
(Owner's Signature)

PO Box 53
(Street or P.O. Box)

SARGENTS CO 81248
(City) (State) (Zip Code)

Title 18 U.S.C. Section 1001 and Title 43 U.S.C. Section 1212 makes it a crime for any person knowingly and willfully to make to any department or agency of the United States any false, fictitious or fraudulent statements or representations as to any matter within its jurisdiction.

INSTRUCTIONS

1. This certification is made under the provisions of §1744 of Title 43 and § 28-28k of Title 30 of the United States Code; and the regulations thereunder (43 CFR Part 3830).
2. The claimant(s) must fill in the dates in paragraph 1 for the beginning and ending of the assessment year for which this waiver is sought.
3. The claimant(s) must fill in the date in paragraph 2 for the beginning of the assessment year for which this waiver is sought.
4. All claim and site names and Bureau of Land Management (BLM) serial numbers must be listed for the mining claims, mill sites, and tunnel sites for which the waiver is sought.
5. All owners of the mining claims, mill sites, and tunnel sites and their addresses must be given.
6. This waiver form must be signed by all the claimants or their designated agent, in original form. If an agent is designated, a notarized designation of agent, signed by all of the claimants with proper address given, must be submitted with this waiver.
7. This form must be filed no later than September 1st for the upcoming assessment year in the BLM State Office where the mining claims or sites are recorded, or the waiver cannot be granted by the BLM. (Example: To obtain a waiver for the assessment year 2012, which begins on September 1, 2011, you must qualify for and file for a waiver no later than September 1, 2011, in the proper BLM State Office.)
8. For all mining claims which require assessment work, you must record an affidavit of labor on or before the December 30th immediately following the filing of this waiver. For all other mining claims or sites waived, you must record a notice of intent to hold on or before the December 30th immediately following the filing of this waiver.
9. Mill and tunnel sites may also be listed upon this waiver and be waived from payment of the maintenance fee. A notice of intent to hold for these sites is required to be filed by the December 30th following the filing of this waiver.

2013 MAY 19 PM 1:03
BLM STATE OFFICE
PHOENIX, ARIZONA
RECEIVED

JAY A Templeton ✓
P O Box 53
SARGENTS Colo, 81248
Wesley J. Templeton ✓
815 WANNUT
FORT MORGAN Colo 80701

Jay A Templeton

Wesley J Templeton

FOR OFFICIAL USE ONLY

WAIVER CURED by 4-additional Signatures.
ENTERED INTO COMPUTER
NOV 05 2013
AC483-Processed. (PB)

JAY A Templeton
P O BOX 53
SARGENT'S COLO
81248

RECEIVED
BLM AZ STATE OFFICE

2013 NOV -4 PM 2:55
PHOENIX, ARIZONA

DENVER CO 802

31 OCT 2013 PM 2 L



PAULINE BROWN, LAND LAW EXAMINER
LANDS AND MINERALS Dept., (AZ931)
US Dept. OF THE INTERIOR
BUREAU OF LAND MANAGEMENT
1 N CENTRAL AVE, SUITE 800
PHOENIX, AZ 85004-4427

65064442700



JAY A Templeton
P O Box 53
SARGENT'S COLO
81248

RECEIVED
BLM AZ STATE OFFICE

2012 NOV -01 PM 2:55

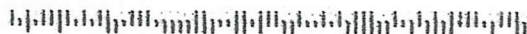
PHOENIX, ARIZONA

DENVER CO 802
31 OCT 2013 PM 2 L



PAULINE BROWN, LAND LAW EXAMINER
LANDS AND MINERALS DEPT. (AZ931)
US DEPT. OF THE INTERIOR
BUREAU OF LAND MANAGEMENT
1 N CENTRAL AVE, SUITE 800
PHOENIX, AZ 85004-4427

65004442700



JAY A Templeton
P O Box 53
SARGENT'S COLO
81248

RECEIVED
BLM AZ STATE OFFICE

2013 OCT -01 PM 2:55

PHOENIX, ARIZONA

DENVER CO 802
31 OCT 2013 PM 2 L



PAULINE BROWN, LAND LAW EXAMINER
LANDS AND MINERALS DEPT. (AZ931)
US DEPT. OF THE INTERIOR
BUREAU OF LAND MANAGEMENT
1 N CENTRAL AVE, SUITE 800
PHOENIX, AZ 85004-4427

65064442700



When Recorded Return Document to:

Thomas A Butler

260 N Walnut Ln

Payson, AZ 85541

Check here is this is a change of address.

Telephone: (928) 472-6397

E-mail address: tabbranch@yahoo.com

AFFIDAVIT OF PERFORMANCE OF ANNUAL WORK

1. State of Arizona, County of Gila ss:

2. I (Name) Thomas A Butler

3. Reside at (Address) 260 N Walnut Ln

City Payson County Gila

RECEIVED
BLM AZ STATE OFFICE
2013 MAY 10 PM 1:07
PHOENIX, ARIZONA

State AZ Zip 85541 being duly sworn, depose and say that I am a citizen of the United States, more than eighteen years of age, and that all of the facts set forth in this affidavit, subject to the provisions and penalties of 18 U.S.C. 1001 pertaining to the filing of false, fictitious, or fraudulent statements with the United States, are true and correct according to the best of my knowledge, information and belief.

4. Owner's name and address (If not shown in Items 1-3 above).

5. That I am personally acquainted with the mining claim(s). The work and improvements were made by and at the expense of the owner(s) of said claim(s). Said contiguous group of claims, listed on this document, are situated in the

(optional) Mining District; Gila County, Arizona.

Line No.	AMC NUMBER	CLAIM/SITE NAME	COUNTY RECORDER DATA (If available)	TWP	RNG	SEC
1	330451	Butler #4	94-649576	9N	9E	2
2	353521	Butler #5	2000-5638	9N	9E	11
3						
4						
5						
6						

ENTERED INTO COMPUTER

7/1/13 AT

BLM
Date
Stamp

2013 MAY 10 PM 1:06
PHOENIX, ARIZONA

RECEIVED
BLM AZ STATE OFFICE

7						
8						
9						
10						

6. That between the dates starting at 12 o'clock noon on September 1, 20 12 and ending at 12 o'clock noon on September 1, 20 13 at least \$ 280 dollars worth of work and improvements were done and performed upon said claim(s) or upon one or more of a contiguous group of claims for the benefit of all, wholly or partly outside of a contiguous group of claims for the benefit of all, not including the location work.

7. That the following persons were employed to perform the work and improvements described herein: _____
Tom Butler, Sandra Butler, Darryl Butler

8. That the work and improvements performed were: Overburden removal, Sluicing, Panning

9. Dated: 5/9/2013 Signature: Thomas A Butler


SUBSCRIBED AND SWORN TO before me, a Notary Public, this 9th day of May 2013

By: Richard A. Mawby

Notary Public Richard A Mawby

My Commission Expires 7/23/16

Bureau of Land Management
 Arizona State Office
www.az.blm.gov

 Richard A Mawby
 Notary Public
 Gila County, Arizona
 My Comm. Expires 7-23-16

No. of Claims: 2 x \$10 = \$20.00
 Check No.: 1000 Init. AD
 Receipt No.: 2791632
 For BLM Use Only

Form: MCF108
 Revised Jan. 2006
 Page 2 of 2

When Recorded Return Document to:

Thomas A Butler

260 N Walnut Ln

Payson, AZ 85541

Check here is this is a change of address.

Telephone: (928) 472-6397

E-mail address: tabbranch@yahoo.com

AFFIDAVIT OF PERFORMANCE OF ANNUAL WORK

1. State of Arizona, County of Gila ss:

2. I (Name) Thomas A Butler

3. Reside at (Address) 260 N Walnut Ln

City Payson County Gila

RECEIVED
BLM AZ STATE OFFICE
PHOENIX, ARIZONA
2ND MAY 10 PM 1:07
BLM
Date
Stamp

State AZ Zip 85541 being duly sworn, depose and say that I am a citizen of the United States, more than eighteen years of age, and that all of the facts set forth in this affidavit, subject to the provisions and penalties of 18 U.S.C. 1001 pertaining to the filing of false, fictitious, or fraudulent statements with the United States, are true and correct according to the best of my knowledge, information and belief.

4. Owner's name and address (If not shown in Items 1-3 above).

5. That I am personally acquainted with the mining claim(s). The work and improvements were made by and at the expense of the owner(s) of said claim(s). Said contiguous group of claims, listed on this document, are situated in the

(optional) Mining District; Gila County, Arizona.

Line No.	AMC NUMBER	CLAIM/SITE NAME	COUNTY RECORDER DATA (If available)	TWP	RNG	SEC
1	356495	Butler #1	2002-17045	10N	9E 10E	24, 25 18, 19, 30
2	330449	Butler #2	94-648307	10N	9E	25, 26, 30
3	330450	Butler #3	94-649577	10N	9E	26, 35
4						
5						
6						

ENTERED INTO COMPUTER
7/1/13 AT

BLM
Date
Stamp

PHOENIX, ARIZONA
2013 MAY 10 PM 1:06

RECEIVED
BLM AZ STATE OFFICE

7						
8						
9						
10						

6. That between the dates starting at 12 o'clock noon on September 1, 20 12 and ending at 12 o'clock noon on September 1, 20 13 at least \$ 420 dollars worth of work and improvements were done and performed upon said claim(s) or upon one or more of a contiguous group of claims for the benefit of all, wholly or partly outside of a contiguous group of claims for the benefit of all, not including the location work.

7. That the following persons were employed to perform the work and improvements described herein: _____
Tom Butler, Sandra Butler, Darryl Butler, Jay Templeton, Lois Templeton

8. That the work and improvements performed were: Overburden removal, Sluicing, Panning

9. Dated: 5/9/2013 Signature: Thomas A Butler


SUBSCRIBED AND SWORN TO before me, a Notary Public, this 9th day of May 20 13

By: Richard A. Mawby

Notary Public Mehad Al Yamani

My Commission Expires 07/23/16

Bureau of Land Management
Arizona State Office
www.az.blm.gov



Richard A Mawby
Notary Public
Gila County, Arizona
My Comm. Expires 7-23-16

No. of Claims: 3 x \$10 = \$30.00
Check No.: 1200 Init. AA
Receipt No.: 2791632
For BLM Use Only

Form: MCF108
Revised Jan. 2006
Page 2 of 2

BLM

I Daniel C. Butler authorize Thomas A Butler to act as my agent, POA, for the purpose of submitting Maintenance Fee Payment Waiver Certifications for the following claims:

- Butler #1 AMC 356495
- Butler #2 AMC 330449
- Butler #3 AMC 330450
- Butler #4 AMC 330451
- Butler #5 AMC 353521

This authorization is good until revoked in writing.

Daniel C. Butler

Daniel C. Butler

Date 8-19-11


Clifford N. Kronk IV

Notary Signature

Date 8-19-11

RECEIVED
BLM AZ STATE OFFICE
2012 JUN 27 P 2:45
PHOENIX, ARIZONA

RECEIVED
BLM AZ STATE OFFICE
2013 MAY 10 AM 11:07
PHOENIX, ARIZONA
2013 JUN 22 P 1:05
PHOENIX, ARIZONA




Bureau of Land Management

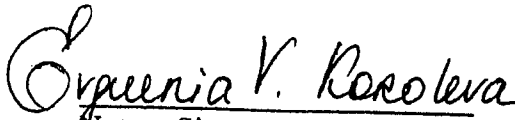
I, Darryl M. Butler authorize Thomas A. Butler to act as my agent for the purpose of submitting Maintenance Fee Payment Waiver Certifications for the following claims:

Butler #1 AMC 356495
Butler #2 AMC 330449
Butler #3 AMC 330450
Butler #4 AMC 330451
Butler #5 AMC 353521

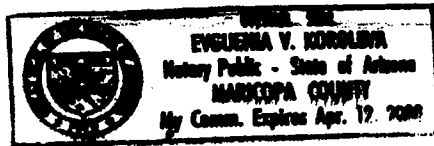
This authorization is good until revoked in writing.


Darryl M. Butler

1/3/05
Date


Notary Signature

01/03/05
Date



RECEIVED
BLM AZ STATE OFFICE

2012 MAY 10 PM 1:07
PHOENIX, ARIZONA
RECEIVED
BLM AZ STATE OFFICE
2012 JUN 27 P 2:45
PHOENIX, ARIZONA

2012 JUN 27 P 1:06
PHOENIX, ARIZONA

Bureau of Land Management

I, Kate A. Butler authorize Thomas A. Butler to act as my agent for the purpose of submitting Maintenance Fee Payment Waiver Certifications for the following claims:

Butler #1 AMC 356495

This authorization is good until revoked in writing.

Kate A. Butler
Kate A. Butler

8-28-02
Date

PHOENIX, ARIZONA

JUN 21 P 2:45

RECEIVED
BLM AZ STATE OFFICE


Myra L. Fitzhugh
Notary Signature

8/28/02
Date

PHOENIX, ARIZONA

MAY 10 PM 1:07 2002 AUG 29 A 9:12

RECEIVED
BLM AZ STATE OFFICE
RECEIVED
BLM AZ STATE OFFICE



UNITED STATES
DEPARTMENT OF THE INTERIOR
BUREAU OF LAND MANAGEMENT

MAINTENANCE FEE WAIVER CERTIFICATION

36 *AA*

356 495
330 448
353 521
FORM APPROVED
OMB NO. 1004-0114
Expires: August 31, 2013

SEE INSTRUCTIONS ON PAGE 2

- This small miner waiver is filed for the assessment year beginning on September 1, 2013 and ending on September 1, 2014.
- The undersigned and all related parties owned ten or fewer mining claims, mill, or tunnel sites located and maintained on Federal lands in the United States of America on September 1, 2013.
- The undersigned have performed the assessment work required by law for each mining claim listed prior to filing this waiver and understand that by filing this form, an affidavit of assessment work must be recorded by the December 30th following the filing of this waiver.
- The undersigned understand that if the assessment work obligation has not yet come due under 30 U.S.C. 28 (for those claims in their first assessment year only), a notice of intent to hold reciting this condition must be recorded by the December 30th following the filing of this waiver.
- The undersigned understand that mill and tunnel sites may also be listed upon this waiver and be waived from payment of the maintenance fee, and that a notice of intent to hold for these sites is required to be recorded by the December 30th immediately following the filing of this waiver.
- The undersigned understand and acknowledge that pursuant to 43 U.S.C. 1212 and 18 U.S.C. 1001, the filing or recording of a false, fictitious, or fraudulent document with the Bureau of Land Management may result in a fine of up to \$250,000, a prison term not to exceed five years, or both.
- The mining claims, mill or tunnel sites for which this waiver from payment of the maintenance fees is requested are:

CLAIM OR SITE NAME	BLM RECORDATION SERIAL NUMBER
1. Butler #1	AMC 356495
2. Butler #2 <i>Not owner Danny, Wesley, Eric & Jay Templeton (owners)</i>	AMC 330449
3. Butler #3 <i>" " " "</i>	AMC 330450
4. Butler #4	AMC 330451
5. Butler #5	AMC 353521
6.	
7.	
8.	
9.	
10.	

RECEIVED
 BLM AZ STATE OFFICE
 PHOENIX, ARIZONA
 2013 MAY 10 PM 1:07

The owner(s) (claimants) of the above mining claims and sites are:

Thomas A Butler ✓
(Owner's Name - Please Print)

Thomas A Butler
(Owner's Signature)

260 N Walnut Ln
(Street or P.O. Box)

Payson AZ 85541
(City) (State) (Zip Code)

Sandra M Butler ✓
(Owner's Name - Please Print)

Sandra M Butler
(Owner's Signature)

260 N Walnut Ln
(Street or P.O. Box)

Payson AZ 85541
(City) (State) (Zip Code)

Daniel C Butler ✓
(Owner's Name - Please Print)

Thomas A Butler, POA
(Owner's Signature)

1502 E Sagebrush St
(Street or P.O. Box)

Gilbert AZ 85296
(City) (State) (Zip Code)

ENTERED
SEP 11 2013
BY: *TS*

Darryl M Butler
(Owner's Name - Please Print)

141 W Vera Ln
(Street or P.O. Box)

Thomas A Butler, POA
(Owner's Signature)

Payson AZ 85541
(City) (State) (Zip Code)

Kate M Butler - NOT LISTED ON THE CLAIMS
(Owner's Name - Please Print)

141 W Vera Ln
(Street or P.O. Box)

Thomas A Butler, POA
(Owner's Signature)

Payson AZ 85541
(City) (State) (Zip Code)

(Owner's Name - Please Print)

(Street or P.O. Box)

(Owner's Signature)

(City) (State) (Zip Code)

(Owner's Name - Please Print)

(Street or P.O. Box)

(Owner's Signature)

(City) (State) (Zip Code)

RECEIVED
BLM AZ STATE OFFICE
PHOENIX, ARIZONA
2013 MAY 19 PM 1:07

Title 18 U.S.C. Section 1001 and Title 43 U.S.C. Section 1212 makes it a crime for any person knowingly and willfully to make to any department or agency of the United States any false, fictitious or fraudulent statements or representations as to any matter within its jurisdiction.

INSTRUCTIONS

1. This certification is made under the provisions of §1744 of Title 43 and § 28-28k of Title 30 of the United States Code; and the regulations thereunder (43 CFR Part 3830).
2. The claimant(s) must fill in the dates in paragraph 1 for the beginning and ending of the assessment year for which this waiver is sought.
3. The claimant(s) must fill in the date in paragraph 2 for the beginning of the assessment year for which this waiver is sought.
4. All claim and site names and Bureau of Land Management (BLM) serial numbers must be listed for the mining claims, mill sites, and tunnel sites for which the waiver is sought.
5. All owners of the mining claims, mill sites, and tunnel sites and their addresses must be given.
6. This waiver form must be signed by all the claimants or their designated agent, in original form. If an agent is designated, a notarized designation of agent, signed by all of the claimants with proper address given, must be submitted with this waiver.
7. This form must be filed no later than September 1st for the upcoming assessment year in the BLM State Office where the mining claims or sites are recorded, or the waiver cannot be granted by the BLM. (Example: To obtain a waiver for the assessment year 2012, which begins on September 1, 2011, you must qualify for and file for a waiver no later than September 1, 2011, in the proper BLM State Office.)
8. For all mining claims which require assessment work, you must record an affidavit of labor on or before the December 30th immediately following the filing of this waiver. For all other mining claims or sites waived, you must record a notice of intent to hold on or before the December 30th immediately following the filing of this waiver.
9. Mill and tunnel sites may also be listed upon this waiver and be waived from payment of the maintenance fee. A notice of intent to hold for these sites is required to be filed by the December 30th following the filing of this waiver.

OCT 23 2013 - PLZ Return My Call.
 3:02pm - Called & left a msg. ps
 (928) 472-6397
 9:52 AM Tom Butler called
 He will obtain the signatures & mail in a corrected waiver mixed up on Respon... his ps
 OCT 24 2013

FOR OFFICIAL USE ONLY

OCT 28 2013 Jay Templeton called
 Ph 480-641-1227 - He should have all signatures by next week for Butler 2 & 3 claims.

**DEPARTMENT OF THE INTERIOR
BUREAU OF LAND MANAGEMENT
MINING CLAIMS**

(LIVE) Serial Register Page

Run Date/Time: 11/05/2013 10:02 AM

Page 2 of 2

08/28/2001	480	EVID OF ASSMT FILED	2001	367300
08/22/2000	483	SMALL MINER CERT FILED	2001	
08/25/2000	480	EVID OF ASSMT FILED	2000	176652
08/30/1999	483	SMALL MINER CERT FILED	2000	
08/31/1999	480	EVID OF ASSMT FILED	1999	
08/24/1998	482	MAINTENANCE FEE/\$100	1999	
08/28/1997	482	MAINTENANCE FEE/\$100	1998	
08/28/1996	483	SMALL MINER CERT FILED	1997	
12/23/1996	480	EVID OF ASSMT FILED	1996	
07/21/1995	482	MAINTENANCE FEE/\$100	1996	
08/26/1994	482	MAINTENANCE FEE/\$100	1995	
04/29/1994	482	MAINTENANCE FEE/\$100	1994	
05/30/2013	396	TRF OF INTEREST FILED	BUTLER DANIEL C	2803718
05/30/2013	396	TRF OF INTEREST FILED	BUTLER SANDRA M	2803718
05/30/2013	396	TRF OF INTEREST FILED	BUTLER THOMAS A	2803718
05/30/2013	396	TRF OF INTEREST FILED	BUTLER DARRYL M	2803718
08/31/1999	113	ADDITIONAL INFO RECEIVED	RECEIPT 2348170	
08/30/1999	113	ADDITIONAL INFO RECEIVED	ON FILE FOR D.BUTLER	
08/24/1998	113	ADDITIONAL INFO RECEIVED	RECEIPT 2389589	
08/28/1997	113	ADDITIONAL INFO RECEIVED	RECEIPT 2372788	
12/23/1996	113	ADDITIONAL INFO RECEIVED	RECEIPT 2296309	
07/21/1995	113	ADDITIONAL INFO RECEIVED	RECEIPT 2147291	
07/21/1995	170	ADDRESS CHANGE FILED	BUTLER SANDRA M	
07/21/1995	170	ADDRESS CHANGE FILED	BUTLER DARRYL M	
07/21/1995	170	ADDRESS CHANGE FILED	BUTLER THOMAS A	
08/26/1994	113	ADDITIONAL INFO RECEIVED	RECEIPT 2024641	
05/16/1994	635	AMENDED LOCATION FILED	DESC CHG	
04/29/1994	501	ACCT ADV IN LEAD FILE	330448	
04/29/1994	669	LAND STATUS CHECKED		

Line Nr Remarks

**NO WARRANTY IS MADE BY BLM
FOR USE OF THE DATA FOR
PURPOSES NOT INTENDED BY BLM**

**DEPARTMENT OF THE INTERIOR
BUREAU OF LAND MANAGEMENT
MINING CLAIMS
(LIVE) Serial Register Page**

Run Date/Time: 11/05/2013 10:02 AM

Page 1 of 2

01 10-21-1976;090STAT0090;43USC1744

Total Acres

Serial Number

Case Type 384201: PLACER CLAIM

80.000

AMC330450

Claim Name: BUTLER #3

Lead File Number

Commodity :

AMC330448

Case Disposition: ACTIVE

Required Maintenance Fee: \$560.00

Name & Address				Int Rel
TEMPLETON WESLEY	PO BOX 53	SARGENTS, CO	81248-0053	CLAIMANT
TEMPLETON LOIS	PO BOX 53	SARGENTS, CO	81248-0053	CLAIMANT
TEMPLETON JAY	PO BOX 53	SARGENTS, CO	81248-0053	CLAIMANT
TEMPLETON DANNY	PO BOX 53	SARGENTS, CO	81248-0053	CLAIMANT

Mer Twp	Rng	Sec	Quadrant	District/Field Office	County
14	0100N	0090E	026 SW .SE	SAFFORD FO	GILA
14	0100N	0090E	035 NE,NW ,SW	SAFFORD FO	GILA

Act Date	Code	Action	Action Remarks	Receipt Number
02/02/1994	403	LOCATION DATE		
04/29/1994	395	RECORDATION NOTICE RECD		
05/10/2013	483	SMALL MINER CERT FILED	2014	
05/10/2013	480	EVID OF ASSMT FILED	2013	2791632
06/27/2012	483	SMALL MINER CERT FILED	2013	
06/27/2012	480	EVID OF ASSMT FILED	2012	2598266
08/09/2011	483	SMALL MINER CERT FILED	2012	
08/09/2011	480	EVID OF ASSMT FILED	2011	2400135
07/12/2010	483	SMALL MINER CERT FILED	2011	
07/12/2010	480	EVID OF ASSMT FILED	2010	2169949
07/06/2009	483	SMALL MINER CERT FILED	2010	
07/06/2009	480	EVID OF ASSMT FILED	2009	1951881
08/14/2008	483	SMALL MINER CERT FILED	2009	
08/14/2008	480	EVID OF ASSMT FILED	2008	1761158
08/20/2007	483	SMALL MINER CERT FILED	2008	
08/20/2007	480	EVID OF ASSMT FILED	2007	1548048
08/03/2006	483	SMALL MINER CERT FILED	2007	
08/03/2006	480	EVID OF ASSMT FILED	2006	1328559
08/08/2005	483	SMALL MINER CERT FILED	2006	
10/25/2005	480	EVID OF ASSMT FILED	2005	1173900
08/16/2004	483	SMALL MINER CERT FILED	2005	
08/16/2004	480	EVID OF ASSMT FILED	2004	930605
08/21/2003	483	SMALL MINER CERT FILED	2004	
08/26/2003	480	EVID OF ASSMT FILED	2003	739475
08/29/2002	483	SMALL MINER CERT FILED	2003	
08/29/2002	480	EVID OF ASSMT FILED	2002	551526
08/21/2001	483	SMALL MINER CERT FILED	2002	

NO WARRANTY IS MADE BY BLM
FOR USE OF THE DATA FOR
PURPOSES NOT INTENDED BY BLM

DEPARTMENT OF THE INTERIOR
BUREAU OF LAND MANAGEMENT
MINING CLAIMS

(LIVE) Serial Register Page

Run Date/Time: 11/05/2013 10:01 AM

Page 2 of 2

08/28/2001	480	EVID OF ASSMT FILED	2001	367300
08/22/2000	483	SMALL MINER CERT FILED	2001	
08/25/2000	480	EVID OF ASSMT FILED	2000	176652
08/30/1999	483	SMALL MINER CERT FILED	2000	
08/31/1999	480	EVID OF ASSMT FILED	1999	
08/24/1998	482	MAINTENANCE FEE/\$100	1999	
08/28/1997	482	MAINTENANCE FEE/\$100	1998	
08/28/1996	483	SMALL MINER CERT FILED	1997	
12/23/1996	480	EVID OF ASSMT FILED	1996	
07/21/1995	482	MAINTENANCE FEE/\$100	1996	
08/26/1994	482	MAINTENANCE FEE/\$100	1995	
04/29/1994	482	MAINTENANCE FEE/\$100	1994	
05/30/2013	396	TRF OF INTEREST FILED	BUTLER DARRYL M	2803718
05/30/2013	396	TRF OF INTEREST FILED	BUTLER THOMAS A	2803718
05/30/2013	396	TRF OF INTEREST FILED	BUTLER DANIEL C	2803718
05/30/2013	396	TRF OF INTEREST FILED	BUTLER SANDRA M	2803718
08/28/1997	113	ADDITIONAL INFO RECEIVED	RECEIPT 2372788	
07/21/1995	170	ADDRESS CHANGE FILED	BUTLER DARRYL M	
07/21/1995	170	ADDRESS CHANGE FILED	BUTLER SANDRA M	
07/21/1995	170	ADDRESS CHANGE FILED	BUTLER THOMAS A	
04/29/1994	501	ACCT ADV IN LEAD FILE	330448	
04/29/1994	669	LAND STATUS CHECKED		

Line Nr Remarks

NO WARRANTY IS MADE BY BLM
FOR USE OF THE DATA FOR
PURPOSES NOT INTENDED BY BLM

**DEPARTMENT OF THE INTERIOR
BUREAU OF LAND MANAGEMENT
MINING CLAIMS
(LIVE) Serial Register Page**

Run Date/Time: 11/05/2013 10:01 AM

Page 1 of 2

01 10-21-1976;090STAT0090;43USC1744

Total Acres

Serial Number

Case Type 384201: PLACER CLAIM

80.000

AMC330449

Claim Name: BUTLER #2

Lead File Number

Commodity :

AMC330448

Case Disposition: ACTIVE

Required Maintenance Fee: \$560.00

Name & Address	Int Rel
TEMPLETON WESLEY PO BOX 53	SARGENTS, CO 81248-0053 CLAIMANT
TEMPLETON LOIS PO BOX 53	SARGENTS, CO 81248-0053 CLAIMANT
TEMPLETON JAY PO BOX 53	SARGENTS, CO 81248-0053 CLAIMANT
TEMPLETON DANNY PO BOX 53	SARGENTS, CO 81248-0053 CLAIMANT

Mer Twp	Rng	Sec	Quadrant	District/Field Office	County
14	0100N	0090E	025 NW .SW	SAFFORD FO	GILA
14	0100N	0090E	026 SE	SAFFORD FO	GILA
14	0100N	0090E	035 NE	SAFFORD FO	GILA

Act Date	Code	Action	Action Remarks	Receipt Number
02/02/1994	403	LOCATION DATE		
04/29/1994	395	RECORDATION NOTICE RECD		
05/10/2013	483	SMALL MINER CERT FILED	2014	
05/10/2013	480	EVID OF ASSMT FILED	2013	2791632
06/27/2012	483	SMALL MINER CERT FILED	2013	
06/27/2012	480	EVID OF ASSMT FILED	2012	2598266
08/09/2011	483	SMALL MINER CERT FILED	2012	
08/09/2011	480	EVID OF ASSMT FILED	2011	2400135
07/12/2010	483	SMALL MINER CERT FILED	2011	
07/12/2010	480	EVID OF ASSMT FILED	2010	2169949
07/06/2009	483	SMALL MINER CERT FILED	2010	
07/06/2009	480	EVID OF ASSMT FILED	2009	1951881
08/14/2008	483	SMALL MINER CERT FILED	2009	
08/14/2008	480	EVID OF ASSMT FILED	2008	1761158
08/20/2007	483	SMALL MINER CERT FILED	2008	
08/20/2007	480	EVID OF ASSMT FILED	2007	1548048
08/03/2006	483	SMALL MINER CERT FILED	2007	
08/03/2006	480	EVID OF ASSMT FILED	2006	1328559
08/08/2005	483	SMALL MINER CERT FILED	2006	
10/25/2005	480	EVID OF ASSMT FILED	2005	1173900
08/16/2004	483	SMALL MINER CERT FILED	2005	
08/16/2004	480	EVID OF ASSMT FILED	2004	930605
08/21/2003	483	SMALL MINER CERT FILED	2004	
08/26/2003	480	EVID OF ASSMT FILED	2003	739475
08/29/2002	483	SMALL MINER CERT FILED	2003	
08/29/2002	480	EVID OF ASSMT FILED	2002	551526
08/21/2001	483	SMALL MINER CERT FILED	2002	

NO WARRANTY IS MADE BY BLM
FOR USE OF THE DATA FOR
PURPOSES NOT INTENDED BY BLM

**DEPARTMENT OF THE INTERIOR
BUREAU OF LAND MANAGEMENT
MINING CLAIMS
(LIVE) Serial Register Page**

Run Date/Time: 10/23/2013 03:48 PM

Page 1 of 2

01 10-21-1976;090STAT0090;43USC1744

Total Acres

Serial Number

Case Type 384201: PLACER CLAIM

80.000

AMC330449

Claim Name: BUTLER #2

Lead File Number

Commodity :

AMC330448

Case Disposition: ACTIVE

Required Maintenance Fee: \$560.00

Name & Address	Int Rel
TEMPLETON WESLEY ✓ PO BOX 53	SARGENTS, CO 81248-0053 CLAIMANT
TEMPLETON LOIS ✓ PO BOX 53	SARGENTS, CO 81248-0053 CLAIMANT
TEMPLETON JAY ✓ PO BOX 53	SARGENTS, CO 81248-0053 CLAIMANT
TEMPLETON DANNY ✓ PO BOX 53	SARGENTS, CO 81248-0053 CLAIMANT

Mer Twp	Rng	Sec	Quadrant	District/Field Office	County
14	0100N	0090E	025 NW .SW	SAFFORD FO	GILA
14	0100N	0090E	026 SE	SAFFORD FO	GILA
14	0100N	0090E	035 NE	SAFFORD FO	GILA

Act Date	Code	Action	Action Remarks	Receipt Number
02/02/1994	403	LOCATION DATE		
04/29/1994	395	RECORDATION NOTICE RECD		
05/10/2013	480	EVID OF ASSMT FILED	2013	2791632
06/27/2012	483	SMALL MINER CERT FILED	2013	
06/27/2012	480	EVID OF ASSMT FILED	2012	2598266
08/09/2011	483	SMALL MINER CERT FILED	2012	
08/09/2011	480	EVID OF ASSMT FILED	2011	2400135
07/12/2010	483	SMALL MINER CERT FILED	2011	
07/12/2010	480	EVID OF ASSMT FILED	2010	2169949
07/06/2009	483	SMALL MINER CERT FILED	2010	
07/06/2009	480	EVID OF ASSMT FILED	2009	1951881
08/14/2008	483	SMALL MINER CERT FILED	2009	
08/14/2008	480	EVID OF ASSMT FILED	2008	1761158
08/20/2007	483	SMALL MINER CERT FILED	2008	
08/20/2007	480	EVID OF ASSMT FILED	2007	1548048
08/03/2006	483	SMALL MINER CERT FILED	2007	
08/03/2006	480	EVID OF ASSMT FILED	2006	1328559
08/08/2005	483	SMALL MINER CERT FILED	2006	
10/25/2005	480	EVID OF ASSMT FILED	2005	1173900
08/16/2004	483	SMALL MINER CERT FILED	2005	
08/16/2004	480	EVID OF ASSMT FILED	2004	930605
08/21/2003	483	SMALL MINER CERT FILED	2004	
08/26/2003	480	EVID OF ASSMT FILED	2003	739475
08/29/2002	483	SMALL MINER CERT FILED	2003	
08/29/2002	480	EVID OF ASSMT FILED	2002	551526
08/21/2001	483	SMALL MINER CERT FILED	2002	
08/28/2001	480	EVID OF ASSMT FILED	2001	367300

**NO WARRANTY IS MADE BY BLM
FOR USE OF THE DATA FOR
PURPOSES NOT INTENDED BY BLM**

~~DEPARTMENT OF THE INTERIOR~~
BUREAU OF LAND MANAGEMENT
MINING CLAIMS

(LIVE) Serial Register Page

Run Date/Time: 10/23/2013 03:48 PM

Page 2 of 2

08/22/2000	483	SMALL MINER CERT FILED	2001	
08/25/2000	480	EVID OF ASSMT FILED	2000	176652
08/30/1999	483	SMALL MINER CERT FILED	2000	
08/31/1999	480	EVID OF ASSMT FILED	1999	
08/24/1998	482	MAINTENANCE FEE/\$100	1999	
08/28/1997	482	MAINTENANCE FEE/\$100	1998	
08/28/1996	483	SMALL MINER CERT FILED	1997	
12/23/1996	480	EVID OF ASSMT FILED	1996	
07/21/1995	482	MAINTENANCE FEE/\$100	1996	
08/26/1994	482	MAINTENANCE FEE/\$100	1995	
04/29/1994	482	MAINTENANCE FEE/\$100	1994	
05/30/2013	396	TRF OF INTEREST FILED	BUTLER DARRYL M	2803718
05/30/2013	396	TRF OF INTEREST FILED	BUTLER THOMAS A	2803718
05/30/2013	396	TRF OF INTEREST FILED	BUTLER DANIEL C	2803718
05/30/2013	396	TRF OF INTEREST FILED	BUTLER SANDRA M	2803718
05/10/2013	486	UNACCEPTABLE WAIVER	2014	
08/28/1997	113	ADDITIONAL INFO RECEIVED	RECEIPT 2372788	
07/21/1995	170	ADDRESS CHANGE FILED	BUTLER DARRYL M	
07/21/1995	170	ADDRESS CHANGE FILED	BUTLER THOMAS A	
07/21/1995	170	ADDRESS CHANGE FILED	BUTLER SANDRA M	
04/29/1994	501	ACCT ADV IN LEAD FILE	330448	
04/29/1994	669	LAND STATUS CHECKED		

Line Nr Remarks

NO WARRANTY IS MADE BY BLM
FOR USE OF THE DATA FOR
PURPOSES NOT INTENDED BY BLM

**DEPARTMENT OF THE INTERIOR
BUREAU OF LAND MANAGEMENT
MINING CLAIMS
(LIVE) Serial Register Page**

Run Date/Time: 10/23/2013 03:49 PM

Page 1 of 2

01 10-21-1976;090STAT0090;43USC1744

Total Acres

Serial Number

Case Type 384201: PLACER CLAIM

80.000

AMC330450

Claim Name: BUTLER #3

Lead File Number

Commodity :

AMC330448

Case Disposition: ACTIVE

Required Maintenance Fee: \$560.00

Name & Address				Int Rel
TEMPLETON WESLEY	PO BOX 53	SARGENTS, CO 81248-0053		CLAIMANT
TEMPLETON LOIS	PO BOX 53	SARGENTS, CO 81248-0053		CLAIMANT
TEMPLETON JAY	PO BOX 53	SARGENTS, CO 81248-0053		CLAIMANT
TEMPLETON DANNY	PO BOX 53	SARGENTS, CO 81248-0053		CLAIMANT

Mer Twp	Rng	Sec	Quadrant	District/Field Office	County
14	0100N	0090E	026 SW .SE	SAFFORD FO	GILA
14	0100N	0090E	035 NE,NW ,SW	SAFFORD FO	GILA

Act Date	Code	Action	Action Remarks	Receipt Number
02/02/1994	403	LOCATION DATE		
04/29/1994	395	RECORDATION NOTICE RECD		
05/10/2013	480	EVID OF ASSMT FILED	2013	2791632
06/27/2012	483	SMALL MINER CERT FILED	2013	
06/27/2012	480	EVID OF ASSMT FILED	2012	2598266
08/09/2011	483	SMALL MINER CERT FILED	2012	
08/09/2011	480	EVID OF ASSMT FILED	2011	2400135
07/12/2010	483	SMALL MINER CERT FILED	2011	
07/12/2010	480	EVID OF ASSMT FILED	2010	2169949
07/06/2009	483	SMALL MINER CERT FILED	2010	
07/06/2009	480	EVID OF ASSMT FILED	2009	1951881
08/14/2008	483	SMALL MINER CERT FILED	2009	
08/14/2008	480	EVID OF ASSMT FILED	2008	1761158
08/20/2007	483	SMALL MINER CERT FILED	2008	
08/20/2007	480	EVID OF ASSMT FILED	2007	1548048
08/03/2006	483	SMALL MINER CERT FILED	2007	
08/03/2006	480	EVID OF ASSMT FILED	2006	1328559
08/08/2005	483	SMALL MINER CERT FILED	2006	
10/25/2005	480	EVID OF ASSMT FILED	2005	1173900
08/16/2004	483	SMALL MINER CERT FILED	2005	
08/16/2004	480	EVID OF ASSMT FILED	2004	930605
08/21/2003	483	SMALL MINER CERT FILED	2004	
08/26/2003	480	EVID OF ASSMT FILED	2003	739475
08/29/2002	483	SMALL MINER CERT FILED	2003	
08/29/2002	480	EVID OF ASSMT FILED	2002	551526
08/21/2001	483	SMALL MINER CERT FILED	2002	
08/28/2001	480	EVID OF ASSMT FILED	2001	367300

**NO WARRANTY IS MADE BY BLM
FOR USE OF THE DATA FOR
PURPOSES NOT INTENDED BY BLM**

OCT 23 2013

DEPARTMENT OF THE INTERIOR
BUREAU OF LAND MANAGEMENT
MINING CLAIMS

(LIVE) Serial Register Page

Run Date/Time: 10/23/2013 03:49 PM

Page 2 of 2

08/22/2000	483	SMALL MINER CERT FILED	2001	
08/25/2000	480	EVID OF ASSMT FILED	2000	176652
08/30/1999	483	SMALL MINER CERT FILED	2000	
08/31/1999	480	EVID OF ASSMT FILED	1999	
08/24/1998	482	MAINTENANCE FEE/\$100	1999	
08/28/1997	482	MAINTENANCE FEE/\$100	1998	
08/28/1996	483	SMALL MINER CERT FILED	1997	
12/23/1996	480	EVID OF ASSMT FILED	1996	
07/21/1995	482	MAINTENANCE FEE/\$100	1996	
08/26/1994	482	MAINTENANCE FEE/\$100	1995	
04/29/1994	482	MAINTENANCE FEE/\$100	1994	
05/30/2013	396	TRF OF INTEREST FILED	BUTLER DARRYL M	2803718
05/30/2013	396	TRF OF INTEREST FILED	BUTLER THOMAS A	2803718
05/30/2013	396	TRF OF INTEREST FILED	BUTLER DANIEL C	2803718
05/30/2013	396	TRF OF INTEREST FILED	BUTLER SANDRA M	2803718
05/10/2013	486	UNACCEPTABLE WAIVER	2014	
08/31/1999	113	ADDITIONAL INFO RECEIVED	RECEIPT 2348170	
08/30/1999	113	ADDITIONAL INFO RECEIVED	ON FILE FOR D.BUTLER	
08/24/1998	113	ADDITIONAL INFO RECEIVED	RECEIPT 2389589	
08/28/1997	113	ADDITIONAL INFO RECEIVED	RECEIPT 2372788	
12/23/1996	113	ADDITIONAL INFO RECEIVED	RECEIPT 2296309	
07/21/1995	113	ADDITIONAL INFO RECEIVED	RECEIPT 2147291	
07/21/1995	170	ADDRESS CHANGE FILED	BUTLER THOMAS A	
07/21/1995	170	ADDRESS CHANGE FILED	BUTLER SANDRA M	
07/21/1995	170	ADDRESS CHANGE FILED	BUTLER DARRYL M	
08/26/1994	113	ADDITIONAL INFO RECEIVED	RECEIPT 2024641	
05/16/1994	635	AMENDED LOCATION FILED	DESC CHG	
04/29/1994	501	ACCT ADV IN LEAD FILE	330448	
04/29/1994	669	LAND STATUS CHECKED		

Line Nr Remarks

NO WARRANTY IS MADE BY BLM
FOR USE OF THE DATA FOR
PURPOSES NOT INTENDED BY BLM

Thomas A Butler
260 N Walnut Ln
Payson, AZ 85541-2760

RECEIVED
BLM AZ STATE OFFICE

2013 MAY 10 PM 1:02

PHOENIX, ARIZONA



Bureau of Land Management
AZ State Office
One N Central Avenue
Phoenix, AZ 85004

9500494427

0641




Thomas A Butler
260 N Walnut Ln
Payson, AZ 85541-2760

RECEIVED
BLM AZ STATE OFFICE


2013 MAY 10 PM 1:02

PHOENIX, ARIZONA



Bureau of Land Management
AZ State Office
One N Central Avenue
Phoenix, AZ 85004

9500484927 0641



Thomas A Butler
260 N Walnut Ln
Payson, AZ 85541-2760

RECEIVED
BLM AZ STATE OFFICE


2013 MAY 10 PM 1:02

PHOENIX, ARIZONA



Bureau of Land Management
AZ State Office
One N Central Avenue
Phoenix, AZ 85004

9500434327 0511



United States Department of the Interior
Bureau of Land Management
 LANDS/RECREATION & PLANNING
 ONE N CENTRAL AVE
 PHOENIX, AZ 85004 -2203
 Phone: 602-417-9200

Receipt

No: 2791632

Transaction #: 2876367	
Date of Transaction: 05/13/2013	
CUSTOMER:	
TOM BUTLER 260 N WALNUT LN PAYSON, AZ 85541-2760 US	

LINE #	QTY	DESCRIPTION	REMARKS	UNIT PRICE	TOTAL
1	1.00	LOCATABLE MINERALS / MINING CLAIMS-NOT NEW-UNADJUD, ONE AUTH NO. ONLY / MINING CLAIM MONEY RECEIVED CASES: AMC356495/\$50.00	MAINT FEE WAIVER (5) 2014 / POL (5) 2013	- n/a -	50.00
TOTAL:					\$50.00

PAYMENT INFORMATION					
1	AMOUNT:	50.00	POSTMARKED:	05/09/2013	
	TYPE:	CHECK	RECEIVED:	05/10/2013	
	CHECK NO:	1200			
	NAME:	BUTLER, THOMAS A 260 N WALNUT LN PAYSON AZ 85541-2760 US			

REMARKS

This receipt was generated by the automated BLM Collections and Billing System and is a paper representation of a portion of the official electronic record contained therein.

DEPARTMENT OF THE INTERIOR
BUREAU OF LAND MANAGEMENT
MINING CLAIMS
(LIVE) Serial Register Page

Run Date/Time: 05/13/2013 12:50 PM

Page 1 of 2

01 10-21-1976;090STAT0090;43USC1744

Case Type 384201: PLACER CLAIM

Claim Name: BUTLER #1

Commodity :

Case Disposition: ACTIVE

Required Maintenance Fee: \$700.00

Total Acres
100.000

Serial Number
AMC356495
Lead File Number
AMC356495

Name & Address	Int Rel
BUTLER THOMAS A 260 N WALNUT LN PAYSON, AZ 85541-2760	CLAIMANT
BUTLER SANDRA M 260 N WALNUT LN PAYSON, AZ 85541-2760	CLAIMANT
BUTLER DANIEL C 1502 E SAGEBRUSH ST GILBERT, AZ 85296-2520	CLAIMANT
BUTLER KATE M 141 W VERA LN PAYSON, AZ 85541-2764	CLAIMANT
BUTLER DARRYL M 141 W VERA LN PAYSON, AZ 85541-2764	CLAIMANT

Mer Twp	Rng	Sec	Quadrant	District/Field Office	County
14	0100N	0090E	024 SE	SAFFORD FO	GILA
14	0100N	0090E	025 NE	SAFFORD FO	GILA
14	0100N	0100E	018 SW	SAFFORD FO	GILA
14	0100N	0100E	019 NW,SW	SAFFORD FO	GILA
14	0100N	0100E	030 NW	SAFFORD FO	GILA

Act Date	Code	Action	Action Remarks	Receipt Number
08/25/2002	403	LOCATION DATE		
08/29/2002	395	RECORDATION NOTICE RECD	\$25.00;1	551518
06/27/2012	483	SMALL MINER CERT FILED	2013	
06/27/2012	480	EVID OF ASSMT FILED	2012	2598266
08/09/2011	483	SMALL MINER CERT FILED	2012	
08/09/2011	480	EVID OF ASSMT FILED	2011	2400135
07/12/2010	483	SMALL MINER CERT FILED	2011	
07/12/2010	480	EVID OF ASSMT FILED	2010	2169949
07/06/2009	483	SMALL MINER CERT FILED	2010	
07/06/2009	480	EVID OF ASSMT FILED	2009	1951881
08/14/2008	483	SMALL MINER CERT FILED	2009	
08/14/2008	480	EVID OF ASSMT FILED	2008	1761158
08/20/2007	483	SMALL MINER CERT FILED	2008	
08/20/2007	480	EVID OF ASSMT FILED	2007	1548048
08/03/2006	483	SMALL MINER CERT FILED	2007	
08/03/2006	480	EVID OF ASSMT FILED	2006	1328559
08/08/2005	483	SMALL MINER CERT FILED	2006	
10/25/2005	480	EVID OF ASSMT FILED	2005	1173900
08/16/2004	483	SMALL MINER CERT FILED	2005	
08/16/2004	480	EVID OF ASSMT FILED	2004	930605
08/21/2003	483	SMALL MINER CERT FILED	2004	
08/26/2003	480	EVID OF ASSMT FILED	2003	739475
08/29/2002	483	SMALL MINER CERT FILED	2003	
08/29/2002	480	EVID OF ASSMT FILED	2002	551518

NO WARRANTY IS MADE BY BLM
FOR USE OF THE DATA FOR
PURPOSES NOT INTENDED BY BLM

DEPARTMENT OF THE INTERIOR
BUREAU OF LAND MANAGEMENT
MINING CLAIMS
(LIVE) Serial Register Page

Run Date/Time: 05/13/2013 12:50 PM

Page 2 of 2

08/29/2002 484 LOCATION YEAR / MAINTENANCE 2002

551518

12/06/2002 669 LAND STATUS CHECKED

08/29/2002 501 ACCT ADV IN LEAD FILE AMC356495;

Line Nr Remarks

NO WARRANTY IS MADE BY BLM
FOR USE OF THE DATA FOR
PURPOSES NOT INTENDED BY BLM

UNITED STATES
DEPARTMENT OF THE INTERIOR
BUREAU OF LAND MANAGEMENT

MAINTENANCE FEE WAIVER CERTIFICATION

ADD

Amc 330448

Amc 353521

FORM APPROVED

OMB NO. 1004-0114

Expires: August 31, 2013

62

SEE INSTRUCTIONS ON PAGE 2

Amc 356495

- This small miner waiver is filed for the assessment year beginning on September 1, 2012 and ending on September 1, 2013.
- The undersigned and all related parties owned ten or fewer mining claims, mill, or tunnel sites located and maintained on Federal lands in the United States of America on September 1, 2012.
- The undersigned have performed the assessment work required by law for each mining claim listed prior to filing this waiver and understand that by filing this form, an affidavit of assessment work must be recorded by the December 30th following the filing of this waiver.
- The undersigned understand that if the assessment work obligation has not yet come due under 30 U.S.C. 28 (for those claims in their first assessment year only), a notice of intent to hold reciting this condition must be recorded by the December 30th following the filing of this waiver.
- The undersigned understand that mill and tunnel sites may also be listed upon this waiver and be waived from payment of the maintenance fee, and that a notice of intent to hold for these sites is required to be recorded by the December 30th immediately following the filing of this waiver.
- The undersigned understand and acknowledge that pursuant to 43 U.S.C. 1212 and 18 U.S.C. 1001, the filing or recording of a false, fictitious, or fraudulent document with the Bureau of Land Management may result in a fine of up to \$250,000, a prison term not to exceed five years, or both.
- The mining claims, mill or tunnel sites for which this waiver from payment of the maintenance fees is requested are:

CLAIM OR SITE NAME	BLM RECORDATION SERIAL NUMBER
1. Butler #1	AMC 356495 <i>100</i>
2. Butler #2	AMC 330449 <i>80</i>
3. Butler #3	AMC 330450
4. Butler #4	AMC 330451
5. Butler #5	AMC 353521 <i>113, 17</i>
6.	
7.	
8.	
9.	
10.	

RECEIVED
 BLM AZ STATE OFFICE
 PHOENIX, ARIZONA
 2012 JUN 27 P 2:44

The owner(s) (claimants) of the above mining claims and sites are:

Thomas A Butler
(Owner's Name - Please Print)

Thomas A Butler
(Owner's Signature)

260 N Walnut Ln
(Street or P.O. Box)

Payson AZ 85541
(City) (State) (Zip Code)

Sandra M Butler
(Owner's Name - Please Print)

Sandra M Butler
(Owner's Signature)

260 N Walnut Ln
(Street or P.O. Box)

Payson AZ 85541
(City) (State) (Zip Code)

Daniel M Butler
(Owner's Name - Please Print)

Thomas A Butler POA
(Owner's Signature)

1502 E Sagebrush St
(Street or P.O. Box)

Gilbert AZ 85296
(City) (State) (Zip Code)

8/8/2012 TS
ENTERED INTO COMPUTER

NW TS

✓ Daryl M Butler ✓
(Owner's Name - Please Print)

141W Vera Ln
(Street or P.O. Box)

Thomas A Butler, POA
(Owner's Signature)

Payson AZ 85541
(City) (State) (Zip Code)

✓ Kate M Butler ✓
(Owner's Name - Please Print)

141 Vera Ln
(Street or P.O. Box)

Thomas A Butler, POA
(Owner's Signature)

Payson AZ 85541
(City) (State) (Zip Code)

(Owner's Name - Please Print)

(Street or P.O. Box)

(Owner's Signature)

(City) (State) (Zip Code)

(Owner's Name - Please Print)

(Street or P.O. Box)

(Owner's Signature)

(City) (State) (Zip Code)

RECEIVED
BLM AZ STATE OFFICE
2011 JUN 27 P 9:45
PHOENIX, ARIZONA

Title 18 U.S.C. Section 1001 and Title 43 U.S.C. Section 1212 makes it a crime for any person knowingly and willfully to make to any department or agency of the United States any false, fictitious or fraudulent statements or representations as to any matter within its jurisdiction.

INSTRUCTIONS

1. This certification is made under the provisions of §1744 of Title 43 and § 28-28k of Title 30 of the United States Code; and the regulations thereunder (43 CFR Part 3830).
2. The claimant(s) must fill in the dates in paragraph 1 for the beginning and ending of the assessment year for which this waiver is sought.
3. The claimant(s) must fill in the date in paragraph 2 for the beginning of the assessment year for which this waiver is sought.
4. All claim and site names and Bureau of Land Management (BLM) serial numbers must be listed for the mining claims, mill sites, and tunnel sites for which the waiver is sought.
5. All owners of the mining claims, mill sites, and tunnel sites and their addresses must be given.
6. This waiver form must be signed by all the claimants or their designated agent, in original form. If an agent is designated, a notarized designation of agent, signed by all of the claimants with proper address given, must be submitted with this waiver.
7. This form must be filed no later than September 1st for the upcoming assessment year in the BLM State Office where the mining claims or sites are recorded, or the waiver cannot be granted by the BLM. (Example: To obtain a waiver for the assessment year 2012, which begins on September 1, 2011, you must qualify for and file for a waiver no later than September 1, 2011, in the proper BLM State Office.)
8. For all mining claims which require assessment work, you must record an affidavit of labor on or before the December 30th immediately following the filing of this waiver. For all other mining claims or sites waived, you must record a notice of intent to hold on or before the December 30th immediately following the filing of this waiver.
9. Mill and tunnel sites may also be listed upon this waiver and be waived from payment of the maintenance fee. A notice of intent to hold for these sites is required to be filed by the December 30th following the filing of this waiver.

FOR OFFICIAL USE ONLY

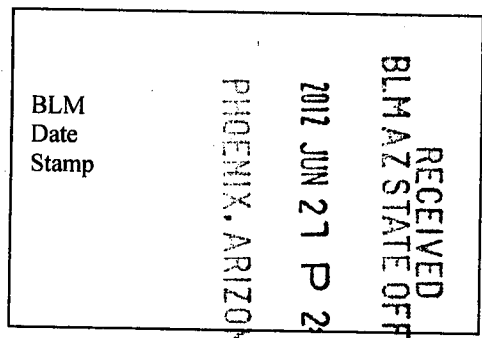
When Recorded Return Document to:
Thomas A Butler
260 N Walnut Ln
Payson, AZ 85541

Check here is this is a change of address.
 Telephone: (928) 472-6397
 E-mail address: tabranch@yahoo.com

AFFIDAVIT OF PERFORMANCE OF ANNUAL WORK

1. State of Arizona, County of Gila ss:
 2. I (Name) Thomas A Butler
 3. Reside at (Address) 260 N Walnut Ln

 City Payson County Gila



State AZ Zip 85541 being duly sworn, depose and say that I am a citizen of the United States, more than eighteen years of age, and that all of the facts set forth in this affidavit, subject to the provisions and penalties of 18 U.S.C. 1001 pertaining to the filing of false, fictitious, or fraudulent statements with the United States, are true and correct according to the best of my knowledge, information and belief.

4. Owner's name and address (if not shown in Items 1-3 above). _____

5. That I am personally acquainted with the mining claim(s). The work and improvements were made by and at the expense of the owner(s) of said claim(s). Said contiguous group of claims, listed on this document, are situated in the _____ (optional) Mining District; _____ County, Arizona.

Line No.	AMC NUMBER	CLAIM/SITE NAME	COUNTY RECORDER DATA (If available)	TWP	RNG	SEC
1	356495	Butler #1	2002-17045	10N	9E 10E	24, 25 18, 19, 30
2	330449	Butler #2	94-648307	10N	9E	25, 26, 30
3	330450	Butler #3	94-649577	10N	9E	26, 35
4						
5						
6						

RECEIVED
 BLM AZ STATE OFFICE
 2012 JUN 27 P 2:44
 PHOENIX, ARIZONA
 BLM
 Date
 Stamp

7					
8					
9					
10					

6. That between the dates starting at 12 o'clock noon on September 1, 20 11 and ending at 12 o'clock noon on September 1, 20 12 at least \$ 420 dollars worth of work and improvements were done and performed upon said claim(s) or upon one or more of a contiguous group of claims for the benefit of all, wholly or partly outside of a contiguous group of claims for the benefit of all, not including the location work.


7. That the following persons were employed to perform the work and improvements described herein: _____
Tom Butler, Sandra Butler, Darryl Butler, Jay Templeton, Lois Templeton

8. That the work and improvements performed were: Overburden removal, Sluicing, Panning

9. Dated: 6/26/2012 Signature: Thomas A Butler

SUBSCRIBED AND SWORN TO before me, a Notary Public, this 26 day of June 20 2012

By: Thomas A Butler
 Notary Public Jodie Fain



My Commission Expires Jan 24, 2016

Bureau of Land Management
 Arizona State Office
www.az.blm.gov

No. of Claims: 3 x \$10 = \$30.00
 Check No.: 1197 Init. CAF
 Receipt No.: 2598266
 For BLM Use Only

When Recorded Return Document to:
 Thomas A Butler

 260 N Walnut Ln

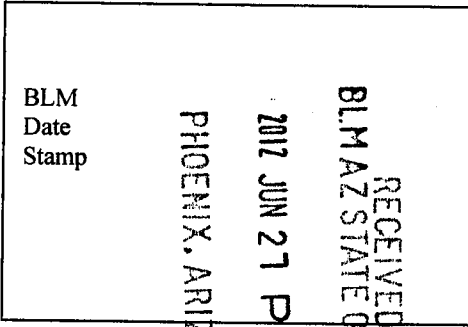
 Payson, AZ 85541

Check here is this is a change of address.
 Telephone: (928) 472-6397
 E-mail address: tabranch@yahoo.com

AFFIDAVIT OF PERFORMANCE OF ANNUAL WORK

1. State of Arizona, County of Gila ss:
 2. I (Name) Thomas A Butler
 3. Reside at (Address) 260 N Walnut Ln

 City Payson County Gila



State AZ Zip 85541 being duly sworn, depose and say that I am a citizen of the United States, more than eighteen years of age, and that all of the facts set forth in this affidavit, subject to the provisions and penalties of 18 U.S.C. 1001 pertaining to the filing of false, fictitious, or fraudulent statements with the United States, are true and correct according to the best of my knowledge, information and belief.
 4. Owner's name and address (if not shown in Items 1-3 above). _____

5. That I am personally acquainted with the mining claim(s). The work and improvements were made by and at the expense of the owner(s) of said claim(s). Said contiguous group of claims, listed on this document, are situated in the Payson (optional) Mining District; Gila County, Arizona.

Line No.	AMC NUMBER	CLAIM/SITE NAME	COUNTY RECORDER DATA (If available)	TWP	RNG	SEC
1	330451	Butler #4	94-649576	9N	9E	2
2	353521	Butler #5	2000-5638	9N	9E	11
3						
4						
5						
6						

RECEIVED
 BLM AZ STATE OFFICE
 2012 JUN 27 P 2:44
 PHOENIX, ARIZONA
 BLM
 Date
 Stamp

7					
8					
9					
10					

6. That between the dates starting at 12 o'clock noon on September 1, 20 11 and ending at 12 o'clock noon on September 1, 20 12 at least \$ 280 dollars worth of work and improvements were done and performed upon said claim(s) or upon one or more of a contiguous group of claims for the benefit of all, wholly or partly outside of a contiguous group of claims for the benefit of all, not including the location work.

7. That the following persons were employed to perform the work and improvements described herein: _____
Tom Butler, Sandra Butler, Dan Butler, Joe Loges

8. That the work and improvements performed were: Overburden removal, Sluicing, Panning

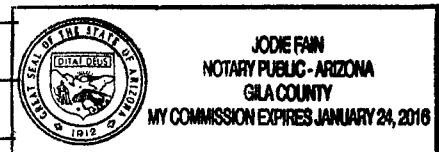
9. Dated: 6/26/2012 Signature: Thomas A Butler

SUBSCRIBED AND SWORN TO before me, a Notary Public, this 26th day of June 20 12

By: Thomas A Butler

Notary Public Jodie Fain

My Commission Expires Jan 24, 2016



Bureau of Land Management
 Arizona State Office
www.az.blm.gov

No. of Claims: 2 x \$10 = \$20.00
 Check No.: 1197 Init. JA
 Receipt No.: 2598260
 For BLM Use Only

BLM

I Daniel C. Butler authorize Thomas A Butler to act as my agent, POA, for the purpose of submitting Maintenance Fee Payment Waiver Certifications for the following claims:

- Butler #1 AMC 356495
- Butler #2 AMC 330449
- Butler #3 AMC 330450
- Butler #4 AMC 330451
- Butler #5 AMC 353521

This authorization is good until revoked in writing.

Daniel C. Butler


Daniel C. Butler

Date 8-19-11

Clifford N. Kronk IV
Notary Signature

Date 8-19-11

RECEIVED
BLMAZ STATE OFFICE
2012 JUN 27 P 2:45
PHOENIX, ARIZONA




RECEIVED
BLMAZ STATE OFFICE
2012 JUN 22 P 1:05
PHOENIX, ARIZONA

Bureau of Land Management

I, Darryl M. Butler authorize Thomas A. Butler to act as my agent for the purpose of submitting Maintenance Fee Payment Waiver Certifications for the following claims:

Butler #1	AMC 356495
Butler #2	AMC 330449
Butler #3	AMC 330450
Butler #4	AMC 330451
Butler #5	AMC 353521

This authorization is good until revoked in writing.

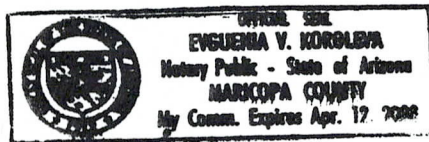

Darryl M. Butler

1/3/05
Date

RECEIVED
BLM AZ STATE OFFICE
2012 JUN 27 P 2:45
PHOENIX, ARIZONA


Notary Signature

01/03/05
Date



RECEIVED
BLM AZ STATE OFFICE
2012 JUN 27 P 1:06
PHOENIX, ARIZONA

Bureau of Land Management

I, Kate A. Butler authorize Thomas A. Butler to act as my agent for the purpose of submitting Maintenance Fee Payment Waiver Certifications for the following claims:

Butler #1 AMC 356495

This authorization is good until revoked in writing.


Kate A. Butler
Kate A. Butler

8-28-02
Date

2:35
RECEIVED
BLM AZ STATE OFFICE
PHOENIX, ARIZONA
JUN 21 P 2:45

Myra L. Fitzhugh
Notary Signature


8/28/02
Date



RECEIVED
BLM AZ STATE OFFICE
2002 AUG 29 A 9:12
PHOENIX, ARIZONA



Mr. Thomas Butler
260 N Walnut Ln.
Payson, AZ 85541



PHOENIX, ARIZONA

2012 JUN 27 P 2:44

RECEIVED
BLM AZ STATE OFFICE

Bureau of Land Management
Arizona State Office
One North Central Avenue, Suite 800
Phoenix, AZ 85004-4427

United States Department of the Interior
Bureau of Land Management
 LANDS/RECREATION & PLANNING
 ONE N CENTRAL AVE
 PHOENIX, AZ 85004 -2203
 Phone: 602-417-9200

Receipt

No: 2598266

Transaction #: 2678217	
Date of Transaction: 06/28/2012	
CUSTOMER:	
TOM BUTLER 260 N WALNUT LN PAYSON,AZ 85541-2760 US	

LINE #	QTY	DESCRIPTION	REMARKS	UNIT PRICE	TOTAL
1	1.00	LOCATABLE MINERALS / MINING CLAIMS- NOT NEW-UNADJUD,ONE AUTH NO. ONLY / MINING CLAIM MONEY RECEIVED CASES: AMC356495/\$50.00	MAINT FEE WAIVER (5) 2013 / POL (5) 2012	- n/a -	50.00
TOTAL:					\$50.00

PAYMENT INFORMATION			
1	AMOUNT:	50.00	POSTMARKED: 06/27/2012
	TYPE:	CHECK	RECEIVED: 06/28/2012
	CHECK NO:	1197	
	NAME:	BUTLER, THOMAS 260 N WALNUT LN PAYSON AZ 85541-2760 US	

REMARKS

This receipt was generated by the automated BLM Collections and Billing System and is a paper representation of a portion of the official electronic record contained therein.

UNITED STATES
DEPARTMENT OF THE INTERIOR
BUREAU OF LAND MANAGEMENT

MAINTENANCE FEE WAIVER CERTIFICATION

SEE INSTRUCTIONS ON PAGE 2

AMC 353521
AMC 330448 (194)

FORM APPROVED
OMB NO. 1004-0114
Expires: August 31, 2013

AMC 356495

1. This small miner waiver is filed for the assessment year beginning on September 1, 2011 and ending on September 1, 2012. United States of America on September 1, 2011.
2. The undersigned and all related parties owned ten or fewer mining claims, mill, or tunnel sites located and maintained on Federal lands in the United States of America on September 1, 2011.
3. The undersigned have performed the assessment work required by law for each mining claim listed prior to filing this waiver and understand that by filing this form, an affidavit of assessment work must be recorded by the December 30th following the filing of this waiver.
4. The undersigned understand that if the assessment work obligation has not yet come due under 30 U.S.C. 28 (for those claims in their first assessment year only), a notice of intent to hold reciting this condition must be recorded by the December 30th following the filing of this waiver.
5. The undersigned understand that mill and tunnel sites may also be listed upon this waiver and be waived from payment of the maintenance fee, and that a notice of intent to hold for these sites is required to be recorded by the December 30th immediately following the filing of this waiver.
6. The undersigned understand and acknowledge that pursuant to 43 U.S.C. 1212 and 18 U.S.C. 1001, the filing or recording of a false, fictitious, or fraudulent document with the Bureau of Land Management may result in a fine of up to \$250,000, a prison term not to exceed five years, or both.
7. The mining claims, mill or tunnel sites for which this waiver from payment of the maintenance fees is requested are:

CLAIM OR SITE NAME	BLM RECORDATION SERIAL NUMBER
1. Butler #1	
2. Butler #2	AMC 356495
3. Butler #3	AMC 330449
4. Butler #4	AMC 330450
5. Butler #5	AMC 330451
6.	AMC 353521
7.	
8.	
9.	
10.	

The owner(s) (claimants) of the above mining claims and sites are:

Thomas A Butler
 (Owner's Name - Please Print)
 260 N Walnut Ln
 (Street or P.O. Box)
 Payson AZ 85541
 (City) (State) (Zip Code)

Thomas A Butler
 (Owner's Signature)

Sandra M Butler
 (Owner's Name - Please Print)
 260 N Walnut Ln
 (Street or P.O. Box)
 Payson AZ 85541
 (City) (State) (Zip Code)

Thomas A Butler, POA
 (Owner's Signature)

Daniel C Butler
 (Owner's Name - Please Print)
 1502 E Sagebrush St
 (Street or P.O. Box)
 Gilbert AZ 85296
 (City) (State) (Zip Code)

Thomas A Butler, POA
 (Owner's Signature)

PHOENIX, ARIZONA
 2011 AUG - 9 A 10:28
 RECEIVED
 BLM AZ STATE OFFICE

8/16/2011 TS

ENTERED INTO COMPUTER

Darryl M Butler
(Owner's Name - Please Print)

141 W Vera Ln
(Street or P.O. Box)

Kate M Butler
(Owner's Name - Please Print)

141 W Vera Ln
(Street or P.O. Box)

(Owner's Name - Please Print)

(Street or P.O. Box)

(Owner's Name - Please Print)

(Street or P.O. Box)

Thomas A Butler, POA
(Owner's Signature)

Payson AZ 85541
(City) (State) (Zip Code)

Thomas A Butler, POA
(Owner's Signature)

Payson AZ 85541
(City) (State) (Zip Code)
Payson

(Owner's Signature)

(City) (State) (Zip Code)

(Owner's Signature)

(City) (State) (Zip Code)

Title 18 U.S.C. Section 1001 and Title 43 U.S.C. Section 1212 makes it a crime for any person knowingly and willfully to make to any department or agency of the United States any false, fictitious or fraudulent statements or representations as to any matter within its jurisdiction.

INSTRUCTIONS

1. This certification is made under the provisions of §1744 of Title 43 and § 28-28k of Title 30 of the United States Code; and the regulations thereunder (43 CFR Part 3830).
2. The claimant(s) must fill in the dates in paragraph 1 for the beginning and ending of the assessment year for which this waiver is sought.
3. The claimant(s) must fill in the date in paragraph 2 for the beginning of the assessment year for which this waiver is sought.
4. All claim and site names and Bureau of Land Management (BLM) serial numbers must be listed for the mining claims, mill sites, and tunnel sites for which the waiver is sought.
5. All owners of the mining claims, mill sites, and tunnel sites and their addresses must be given.
6. This waiver form must be signed by all the claimants or their designated agent, in original form. If an agent is designated, a notarized designation of agent, signed by all of the claimants with proper address given, must be submitted with this waiver.
7. This form must be filed no later than September 1st for the upcoming assessment year in the BLM State Office where the mining claims or sites are recorded, or the waiver cannot be granted by the BLM. (Example: To obtain a waiver for the assessment year 2012, which begins on September 1, 2011, you must qualify for and file for a waiver no later than September 1, 2011, in the proper BLM State Office.)
8. For all mining claims which require assessment work, you must record an affidavit of labor on or before the December 30th immediately following the filing of this waiver. For all other mining claims or sites waived, you must record a notice of intent to hold on or before the December 30th immediately following the filing of this waiver.
9. Mill and tunnel sites may also be listed upon this waiver and be waived from payment of the maintenance fee. A notice of intent to hold for these sites is required to be filed by the December 30th following the filing of this waiver.

PHOENIX, ARIZONA
RECEIVED
BLM STATE OFFICE
A 10:28
FOR OFFICIAL USE ONLY
MAY 9

UNITED STATES
DEPARTMENT OF THE INTERIOR
BUREAU OF LAND MANAGEMENT

MAINTENANCE FEE WAIVER CERTIFICATION

SEE INSTRUCTIONS ON PAGE 2

FORM APPROVED
OMB NO. 1004-0114
Expires: August 31, 2013

EBG

1. This small miner waiver is filed for the assessment year beginning on September 1, 2011 and ending on September 1, 2012 United States of America on September 1, 2011.
2. The undersigned and all related parties owned ten or fewer mining claims, mill, or tunnel sites located and maintained on Federal lands in the United States of America on September 1, 2011.
3. The undersigned have performed the assessment work required by law for each mining claim listed prior to filing this waiver and understand that filing this form, an affidavit of assessment work must be recorded by the December 30th following the filing of this waiver.
4. The undersigned understand that if the assessment work obligation has not yet come due under 30 U.S.C. 28 (for those claims in their first assessment year only), a notice of intent to hold reciting this condition must be recorded by the December 30th following the filing of this waiver.
5. The undersigned understand that mill and tunnel sites may also be listed upon this waiver and be waived from payment of the maintenance fee, that a notice of intent to hold for these sites is required to be recorded by the December 30th immediately following the filing of this waiver.
6. The undersigned understand and acknowledge that pursuant to 43 U.S.C. 1212 and 18 U.S.C. 1001, the filing or recording of a false, fictitious, fraudulent document with the Bureau of Land Management may result in a fine of up to \$250,000, a prison term not to exceed five years, or both.
7. The mining claims, mill or tunnel sites for which this waiver from payment of the maintenance fees is requested are:

CLAIM OR SITE NAME	BLM RECORDATION SERIAL NUMBER
1. Butler #1	AMC 356495
2. Butler #2	AMC 330449
3. Butler #3	AMC 330450
4. Butler #4	AMC 330451
5. Butler #5	AMC 353521
6.	
7.	
8.	
9.	
10.	

The owner(s) (claimants) of the above mining claims and sites are:

Thomas A Butler

(Owner's Name - Please Print)

260 N Walnut Ln

(Street or P.O. Box)

Payson

(City)

AZ

85541

(State)

(Zip Code)

Thomas A Butler

(Owner's Signature)

Sandra M Butler

(Owner's Name - Please Print)

260 N Walnut Ln

(Street or P.O. Box)

Payson

(City)

AZ

85541

(State)

(Zip Code)

Thomas A Butler, POA

(Owner's Signature)

Daniel C Butler

(Owner's Name - Please Print)

502 E Sagebrush St

(Street or P.O. Box)

Ilbert

(City)

AZ

(Zip Code)

(State)

Thomas A Butler, POA

(Owner's Signature)

Continued on page 2

RECEIVED
2011 AUG - 9 10:28
ARIZONA
85299

RECEIVED
2011 AUG 22 1:06
BLM

Harry M Butler
(Owner's Name - Please Print)

141 W Vera Ln
(Street or P.O. Box)

Kate M Butler
(Owner's Name - Please Print)

141 W Vera Ln
(Street or P.O. Box)

(Owner's Name - Please Print)

(Street or P.O. Box)

(Owner's Name - Please Print)

(Street or P.O. Box)

Thomas A Butler POA
(Owner's Signature)
Payson (City) AZ (State) 85541 (Zip Code)

Thomas A Butler POA
(Owner's Signature)
Payson (City) AZ (State) 85541 (Zip Code)

(Owner's Signature)
(City) (State) (Zip Code)

(Owner's Signature)
(City) (State) (Zip Code)

Title 18 U.S.C. Section 1001 and Title 43 U.S.C. Section 1212 makes it a crime for any person knowingly and willfully to make to any department or agency of the United States any false, fictitious or fraudulent statements or representations as to any matter within its jurisdiction.

INSTRUCTIONS

1. This certification is made under the provisions of §1744 of Title 43 and § 28-28k of Title 30 of the United States Code; and the regulations thereunder CFR Part 3830).
2. The claimant(s) must fill in the dates in paragraph 1 for the beginning and ending of the assessment year for which this waiver is sought.
3. The claimant(s) must fill in the date in paragraph 2 for the beginning of the assessment year for which this waiver is sought.
4. All claim and site names and Bureau of Land Management (BLM) serial numbers must be listed for the mining claims, mill sites, and tunnel sites for which the waiver is sought.
5. All owners of the mining claims, mill sites, and tunnel sites and their addresses must be given.
6. This waiver form must be signed by all the claimants or their designated agent, in original form. If an agent is designated, a notarized designation of agent, signed by all of the claimants with proper address given, must be submitted with this waiver.
7. This form must be filed no later than September 1st for the upcoming assessment year in the BLM State Office where the mining claims or sites are recorded, or the waiver cannot be granted by the BLM. (Example: To obtain a waiver for the assessment year 2012, which begins on September 1, 2011, you must qualify for and file for a waiver no later than September 1, 2011, in the proper BLM State Office.)
8. For all mining claims which require assessment work, you must record an affidavit of labor on or before the December 30th immediately following filing of this waiver. For all other mining claims or sites waived, you must record a notice of intent to hold on or before the December 30th immediately following the filing of this waiver.
9. Mill and tunnel sites may also be listed upon this waiver and be waived from payment of the maintenance fee. A notice of intent to hold for these sites required to be filed by the December 30th following the filing of this waiver.

RECEIVED
BLM STATE OFFICE
AUG 28 2011
FOR OFFICIAL USE ONLY
MORRIS, ARIZONA


Thomas A Butler
260 N Walnut Ln
Payson, AZ 85541-2760

RECEIVED
AZ STATE OFFICE

2011 AUG -8 P 1:50

PHOENIX, ARIZONA

PHOENIX AZ 850
05 AUG 11 PM 2.1



Bureau of Land Management
Arizona State Office
One North Central Avenue
Suite 800
Phoenix, AZ 85004-4427

Bureau of Land Management

I, Kate A. Butler authorize Thomas A. Butler to act as my agent for the purpose of submitting Maintenance Fee Payment Waiver Certifications for the following claims:

Butler #1 AMC 356495


This authorization is good until revoked in writing.

Kate A. Butler
Kate A. Butler

8-28-02 2:35P
Date

Myra L. Fitzhugh
Notary Signature

8/28/02
Date



RECEIVED
P.L.M. AZ STATE OFFICE
2002 AUG 29 A 9:12
PHOENIX, ARIZONA

BLM

I Daniel C. Butler authorize Thomas A Butler to act as my agent, POA, for the purpose of submitting Maintenance Fee Payment Waiver Certifications for the following claims:

- Butler #1 AMC 356495
- Butler #2 AMC 330449
- Butler #3 AMC 330450
- Butler #4 AMC 330451
- Butler #5 AMC 353521

This authorization is good until revoked in writing.

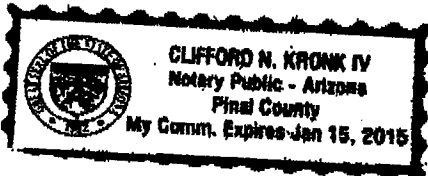
Daniel C. Butler

Daniel C. Butler

Date 8-19-11

Clifford N. Kronk IV
Notary Signature

Date 8-19-11



9041 01 27 2011 17:09
 2011/08/19 17:09

Bureau of Land Management

I, Sandra M. Butler authorize Thomas A. Butler to act as my agent for the purpose of submitting Maintenance Fee Payment Waiver Certifications for the following claims:


Butler #1	AMC 356495
Butler #2	AMC 330449
Butler #3	AMC 330450
Butler #4	AMC 330451
Butler #5	AMC 353521

This authorization is good until revoked in writing.

Sandra M Butler 1-6-2005
Sandra M. Butler Date

State of AZ County Gila
Signed before me on this 6 day
of Jan 2005 by Sandra M Butler
Notary Public Neloa A. Beeler

Neloa A. Beeler 1-6-05
Notary Signature Date




RECEIVED
COUNTY CLERK'S OFFICE
GILA COUNTY, ARIZONA
JAN 22 P 1:06

Bureau of Land Management


I, Darryl M. Butler authorize Thomas A. Butler to act as my agent for the purpose of submitting Maintenance Fee Payment Waiver Certifications for the following claims:

Butler #1	AMC 356495
Butler #2	AMC 330449
Butler #3	AMC 330450
Butler #4	AMC 330451
Butler #5	AMC 353521

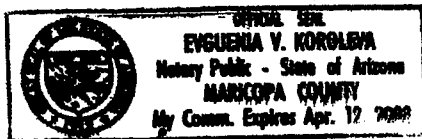
This authorization is good until revoked in writing.


Darryl M. Butler

1/3/05
Date


Notary Signature

01/03/05
Date



RECEIVED
BUREAU OF LAND MANAGEMENT
JAN 12 2005
11:06

BLM

8/20/11

Tony Smith:

Please send me a copy of the POA for Kate Butler from AMC 356495.

Thanks,

Thomas A Butler

Tom Butler
260 N Walnut Ln
Payson, AZ 85541-2760

Ps: The other three POAs are enclosed

RECEIVED
BLM OFFICE
2011 AUG 22 12 1:05
TAMPA, FLORIDA

United States Department of the Interior
Bureau of Land Management
 LANDS/RECREATION & PLANNING
 ONE N CENTRAL AVE
 PHOENIX, AZ 85004 -2203
 Phone: 602-417-9200

Receipt

No: 2400135

Transaction #: 2475312	
Date of Transaction: 08/09/2011	
CUSTOMER:	
TOM BUTLER 260 N WALNUT LN PAYSON, AZ 85541-2760 US	

LINE #	QTY	DESCRIPTION	REMARKS	UNIT PRICE	TOTAL
1	1.00	LOCATABLE MINERALS / MINING CLAIMS- NOT NEW-UNADJUD, ONE AUTH NO. ONLY / MINING CLAIM MONEY RECEIVED CASES: AMC356495/\$50.00	2011 POL & NEW WAIV (5)	- n/a -	50.00
TOTAL:					\$50.00

PAYMENT INFORMATION			
1	AMOUNT:	50.00	POSTMARKED: N/A
	TYPE:	CHECK	RECEIVED: 08/05/2011
	CHECK NO:	1193	
	NAME:	BUTLER, TOM 260 N WALNUT LN PAYSON AZ 85541-2760 US	

REMARKS

This receipt was generated by the automated BLM Collections and Billing System and is a paper representation of a portion of the official electronic record contained therein.

UNITED STATES DEPARTMENT OF THE INTERIOR
BUREAU OF LAND MANAGEMENT

MAINTENANCE FEE WAIVER CERTIFICATION

SEE INSTRUCTIONS ON REVERSE

SPB (83)
AMC 356495
330448
FORM APPROVED
OMB NO. 1004-0114
Expires: February 28, 2010
353521

1. This small miner waiver is filed for the assessment year beginning at noon on September 1, 2010 and ending at noon on September 1, 2011.
2. The undersigned and all related parties owned ten or fewer mining claims, mill, or tunnel sites located and maintained on Federal lands in the United States of America on September 1, 2010.
3. The undersigned have performed the assessment work **required by law** for each mining claim listed **prior to filing this waiver** and understand that by filing this form; an affidavit of assessment work **must** be recorded by the December 30th following the filing of this waiver.
4. The undersigned understand that if the assessment work obligation has not yet come due under 30 U.S.C. 28 (for those claims in their first assessment year only); a notice of intent to hold reciting this condition **must** be recorded by the December 30th following the filing of this waiver.
5. The undersigned understand that mill and tunnel sites may also be listed upon this waiver and be waived from payment of the maintenance fee; and that a notice of intent to hold for these sites is required to be recorded by the December 30th immediately following the filing of this waiver.
6. The undersigned understand and acknowledge that pursuant to 43 U.S.C. 1212 and 18 U.S.C. 1001; the filing or recording of a false, fictitious, or fraudulent document with the Bureau of Land Management may result in a fine of up to \$250,000, a prison term not to exceed five years, or both.
7. The mining claims, mill or tunnel sites for which this waiver from payment of the maintenance fees is requested are:

CLAIM OR SITE NAME	BLM RECORDATION SERIAL NUMBER
1. Butler #1	AMC 356495
2. Butler #2	AMC 330449
3. Butler #3	AMC 330450
4. Butler #4	AMC 330451
5. Butler #5	AMC 353521
6.	
7.	
8.	
9.	
10.	

RECEIVED
 BLM AZ STATE OFFICE
 PHOENIX, ARIZONA
 2010 JUL 12 A 7:57

The owner(s) (claimants) of the above mining claims and sites are:

Thomas A Butler ✓
(Owner's Name - Please Print)
260 N Walnut Ln
(Street or P.O. Box)
Payson AZ 85541
(City) (State) (Zip Code)

Thomas A Butler
(Owner's Signature)

Sandra M Butler ✓
(Owner's Name - Please Print)
260 N Walnut Ln
(Street or P.O. Box)
Payson AZ 85541
(City) (State) (Zip Code)

Thomas A Butler, POA
(Owner's Signature)

Daniel C Butler ✓
(Owner's Name - Please Print)
1502 E Sagebrush St
(Street or P.O. Box)
Gilbert AZ 85296
(City) (State) (Zip Code)

Thomas A Butler, POA
(Owner's Signature)

ENTERED INTO COMPUTER
AUG 13 2010 *PB*

Darryl M Butler ✓
(Owner's Name - Please Print)

Thomas A Butler, POA
(Owner's Signature)

141 W Vera Ln
(Street or P.O. Box)

Payson AZ 85541
(City) (State) (Zip Code)

Kate M Butler ✓
(Owner's Name - Please Print)

Thomas A Butler, POA
(Owner's Signature)

141 W Vera Ln
(Street or P.O. Box)

Payson AZ 85541
(City) (State) (Zip Code)

(Owner's Name - Please Print)

(Owner's Signature)

(Street or P.O. Box)

(City) (State) (Zip Code)

(Owner's Name - Please Print)

(Owner's Signature)

(Street or P.O. Box)

(City) (State) (Zip Code)

INSTRUCTIONS

1. This certification is made under the provisions of § 1744 of Title 43 and § 28-28k of Title 30 of the United States Code; and the regulations thereunder (43 CFR Part 3830).
2. The claimant(s) **must** fill in the dates in paragraph 1 for the beginning and ending of the assessment year for which this waiver is sought.
3. The claimant(s) **must** fill in the date in paragraph 2 for the beginning of the assessment year for which this waiver is sought.
4. All claim and site names and Bureau of Land Management (BLM) serial numbers **must** be listed for the mining claims, mill sites, and tunnel sites for which the waiver is sought.
5. All owners of the mining claims, mill sites, and tunnel sites and their addresses **must** be given.
6. This waiver form **must** be signed by all the claimants or their designated agent, in original form. If an agent is designated, a notarized designation of agent, signed by all of the claimants with proper address given, **must** be submitted with this waiver.

7. This form **must** be filed no later than September 1st for the upcoming assessment year in the BLM State Office where the mining claims or sites are recorded, or the waiver cannot be granted by the BLM. (Example: to obtain a waiver for the assessment year 2000, which begins at noon on September 1, 1999, you **must** qualify for and file for a waiver no later than September 1, 1999, in the proper BLM State Office).
8. For all mining claims which require assessment work, you **must** record an affidavit of labor on or before the December 30th immediately following the filing of this waiver. For all other mining claims or sites waived, you **must** record a notice of intent to hold on or before the December 30th immediately following the filing of this waiver.
9. Mill and tunnel sites may also be listed upon this waiver and be waived from payment of the maintenance fee. A notice of intent to hold for these sites is required to be filed by the December 30th following the filing of this waiver.

NOTICE/BURDEN HOURS STATEMENT

The Privacy Act of 1974, *as amended*, and the regulation in 43 CFR 2.48(d) provide that you be furnished the following information in connection with the information required by this certification of waiver from rental fees.

AUTHORITY: 30 U.S.C. 28-28k; 43 U.S.C. 1201, 1457, 1740, and 1744; and 43 CFR 3830.

PRINCIPLE PURPOSE: This information is to be used to verify that the owner(s) (claimants) of a mining claim has complied with 30 U.S.C. 28f and is entitled to perform assessment work in lieu of paying the maintenance fee for the mining claims listed on this form.

ROUTINE USE: (1) Adjudication of the claimant(s) certification of waiver from paying the maintenance fee otherwise required by 30 U.S.C. 28f. (2) Disclosure may be made to appropriate Federal agencies when location is made within the agency's geographic area of responsibility. (3) Information from the record and/or the record will be transferred to the appropriate Federal, State, or local agency, or a member of the public in response to a specific request for pertinent information. (4) Information may also be provided to the Department of Justice or in a proceeding before a court or adjudicative body; or to Federal, State, local or foreign agencies when needed for enforcement of civil or criminal codes or applicable regulations concerning title rights upon the public land.

EFFECT OF NOT PROVIDING INFORMATION: Disclosure of this information is required by 30 U.S.C. 28f and 43 CFR Part 3830 for those qualified claimants wishing to take the small miner waiver allowed. Failure to supply the information required in this form to support the claimants certification of waiver from payment of the otherwise required maintenance fees will result in the waiver being disallowed and the mining claims subject to forfeiture by BLM under 30 U.S.C. 28i.

The Paperwork Reduction Act of 1995 requires us to inform you that:

This information is being collected to allow the BLM to determine if you qualify for a waiver from the payment of \$100 per mining claim or site maintenance fee established in 30 U.S.C. 28f and the implementing regulations at 43 CFR 3830. A response to this request is required in accordance with the statute to obtain your benefit.

BLM would like you to know that you do not have to respond to this, or any other, Federal agency-sponsored information collection unless it displays a currently valid OMB control number.

Public reporting burden for this form is estimated to average 20 minutes (.33 hours) per response, including time to review instructions, gathering and maintaining data, and completing and reviewing the form. Direct comments regarding this burden estimate, or any other aspect of this form, to the U.S. Department of the Interior, Bureau of Land Management, (1004-0114) Bureau Information Collection Clearance Officer (WO-630), Mail Stop 401 LS, 1849 C St, N.W., Washington, D.C. 20240.

FOR OFFICIAL USE ONLY

When Recorded Return Document to:

Tom Butler
260 N Walnut Ln
Payson, AZ 85541

Check here is this is a change of address.

Telephone: 928 472 6397

E-mail address: tabranch@yahoo.com

AFFIDAVIT OF PERFORMANCE OF ANNUAL WORK

1. State of Arizona, County of Gila ss:

2. I (Name) Thomas A. Butler

3. Reside at (Address) 260 N Walnut Ln

City Payson County Gila

State AZ Zip 85541 being duly sworn, depose and say that I am a citizen of the United States, more than eighteen years of age, and that all of the facts set forth in this affidavit, subject to the provisions and penalties of 18 U.S.C. 1001 pertaining to the filing of false, fictitious, or fraudulent statements with the United States, are true and correct according to the best of my knowledge, information and belief.

4. Owner's name and address (If not shown in Items 1-3 above).

RECEIVED
BLM AZ STATE OFFICE
2010 JUL 12 A 7:57
PHOENIX, ARIZONA
BLM
Date
Stamp

5. That I am personally acquainted with the mining claim(s). The work and improvements were made by and at the expense of the owner(s) of said claim(s). Said contiguous group of claims, listed on this document, are situated in the

Payson (optional) Mining District; Gila County, Arizona.

Line No.	AMC NUMBER	CLAIM/SITE NAME	COUNTY RECORDER DATA (If available)	TWP	RNG	SEC
1	330451	Butler #4	94-649576	9N	9E	2
2	353521	Butler #5	2000-5638	9N	9E	11
3						
4						
5						
6						

ENTERED INTO COMPUTER

AUG 13 2010 PB

RECEIVED
BLM AZ STATE OFFICE
2010 JUL 12 A 7:57
PHOENIX, ARIZONA
BLM
Date
Stamp

7					
8					
9					
10					

6. That between the dates starting at 12 o'clock noon on September 1, 20 09 and ending at 12 o'clock noon on September 1, 20 10 at least \$ 280 dollars worth of work and improvements were done and performed upon said claim(s) or upon one or more of a contiguous group of claims for the benefit of all, wholly or partly outside of a contiguous group of claims for the benefit of all, not including the location work.

7. That the following persons were employed to perform the work and improvements described herein: _____
Tom Butler, Sandra Butler, Dan Butler, Cody Butler

8. That the work and improvements performed were: Overburden removal, sluicing, panning

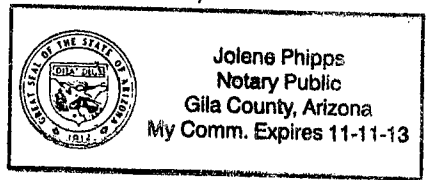
9. Dated: 7/6/2010 Signature: Thomas A Butler

SUBSCRIBED AND SWORN TO before me, a Notary Public, this 6 day of July 20 10

By: Thomas A Butler

Notary Public Jolene Phipps

My Commission Expires 11-11-2013



Bureau of Land Management
Arizona State Office
www.az.blm.gov

No. of Claims: 2 x \$10 = 20.00
Check No.: 1182 Init. SPH
Receipt No.: 2169949
For BLM Use Only

When Recorded Return Document to:

Tom Butler
260 N Walnut Ln
Payson, AZ 85541

Check here is this is a change of address.

Telephone: 928 472 6397

E-mail address: tabranch@yahoo.com

AFFIDAVIT OF PERFORMANCE OF ANNUAL WORK

1. State of Arizona, County of Gila ss:

2. I (Name) Thomas A Butler

3. Reside at (Address) 260 N Walnut Ln

City Payson County Gila

RECEIVED
BLM AZ STATE OFFICE
2010 JUL 12 A 1:51
PHOENIX, ARIZONA
BLM
Date
Stamp

State AZ Zip 85541 being duly sworn, depose and say that I am a citizen of the United States, more than eighteen years of age, and that all of the facts set forth in this affidavit, subject to the provisions and penalties of 18 U.S.C. 1001 pertaining to the filing of false, fictitious, or fraudulent statements with the United States, are true and correct according to the best of my knowledge, information and belief.

4. Owner's name and address (If not shown in Items 1-3 above). _____

5. That I am personally acquainted with the mining claim(s). The work and improvements were made by and at the expense of the owner(s) of said claim(s). Said contiguous group of claims, listed on this document, are situated in the

Payson (optional) Mining District; Gila County, Arizona.

Line No.	AMC NUMBER	CLAIM/SITE NAME	COUNTY RECORDER DATA (If available)	TWP	RNG	SEC
1	356495	Butler #1	2002-017045	10N	9E 10E	24, 25 18, 19, 30
2	330449	Butler #2	94-648307	10N	9E	25, 26, 30
3	330450	Butler #3	94-649577	10N	9E	26, 35
4						
5						
6						

ENTERED INTO COMPUTER

AUG 13 2010 PB

BLM
Date
Stamp

2010 JUL 12 A 7:57
PHOENIX, ARIZONA

RECEIVED
BLM AZ STATE OFFICE

7					
8					
9					
10					

6. That between the dates starting at 12 o'clock noon on September 1, 20 10 at least \$ 420 dollars worth of work and improvements were done and performed upon said claim(s) or upon one or more of a contiguous group of claims for the benefit of all, wholly or partly outside of a contiguous group of claims for the benefit of all, not including the location work.


7. That the following persons were employed to perform the work and improvements described herein: Tom Butler, Sandra Butler, Paul Pitkin, Steve Murrie

8. That the work and improvements performed were: Overburden removal, slicing, panning

9. Dated: 7/6/2010 Signature: Thomas A Butler

SUBSCRIBED AND SWORN TO before me, a Notary Public, this 6 day of July 20 10

By: Thomas A Butler
Notary Public Jolene Phipps
My Commission Expires 11-11-2013



Bureau of Land Management
Arizona State Office
www.az.blm.gov

No. of Claims: 3 x \$10 = 30.00
Check No.: 1182 Init. SPJ
Receipt No.: 2169949
For BLM Use Only

United States Department of the Interior
Bureau of Land Management
 LANDS/RECREATION & PLANNING
 ONE N CENTRAL AVE
 PHOENIX, AZ 85004 -2203
 Phone:

Receipt

No:

2169949

Transaction #: 2239386	
Date of Transaction: 07/13/2010	
CUSTOMER:	TOM BUTLER 260 N WALNUT LN PAYSON, AZ 85541-2760 US

LINE #	QTY	DESCRIPTION	REMARKS	UNIT PRICE	TOTAL
1	1.00	LOCATABLE MINERALS / MINING CLAIMS-NOT NEW-UNADJUD, ONE AUTH NO. ONLY / MINING CLAIM MONEY RECEIVED CASES: AMC356495/\$50.00	POL/WAIVER-5	- n/a -	50.00
TOTAL:					\$50.00

PAYMENT INFORMATION					
1	AMOUNT:	50.00	POSTMARKED:	06/12/2010	
	TYPE:	CHECK	RECEIVED:	07/12/2010	
	CHECK NO:	1182			
	NAME:	BUTLER, THOMAS 260 N WALNUT LN PAYSON AZ 85541-2760 US			

REMARKS

This receipt was generated by the automated BLM Collections and Billing System and is a paper representation of a portion of the official electronic record contained therein.

UNITED STATES DEPARTMENT OF THE INTERIOR
BUREAU OF LAND MANAGEMENT

10
curable
blc denotes POA
A.H.

AMC 356495

330448

FORM APPROVED
OMB NO. 1004-0114
Expires: February 28, 2010

AMC 353521

MAINTENANCE FEE WAIVER CERTIFICATION

SEE INSTRUCTIONS ON REVERSE

1. This small miner waiver is filed for the assessment year beginning at noon on September 1, 2009 and ending at noon on September 1, 2010.
2. The undersigned and all related parties owned ten or fewer mining claims, mill, or tunnel sites located and maintained on Federal lands in the United States of America on September 1, 2009.
3. The undersigned have performed the assessment work **required by law** for each mining claim listed **prior to filing this waiver** and understand that by filing this form; an affidavit of assessment work **must** be recorded by the December 30th following the filing of this waiver.
4. The undersigned understand that if the assessment work obligation has not yet come due under 30 U.S.C. 28 (for those claims in their first assessment year only); a notice of intent to hold reciting this condition **must** be recorded by the December 30th following the filing of this waiver.
5. The undersigned understand that mill and tunnel sites may also be listed upon this waiver and be waived from payment of the maintenance fee; and that a notice of intent to hold for these sites is required to be recorded by the December 30th immediately following the filing of this waiver.
6. The undersigned understand and acknowledge that pursuant to 43 U.S.C. 1212 and 18 U.S.C. 1001; the filing or recording of a false, fictitious, or fraudulent document with the Bureau of Land Management may result in a fine of up to \$250,000, a prison term not to exceed five years, or both.
7. The mining claims, mill or tunnel sites for which this waiver from payment of the maintenance fees is requested are:

CLAIM OR SITE NAME	BLM RECORDATION SERIAL NUMBER
1. Butler #1	AMC 356495
2. Butler #2	AMC 330449
3. Butler #3	AMC 330450
4. Butler #4	AMC 330451
5. Butler #5	AMC 353521
6.	
7.	
8.	
9.	
10.	

RECEIVED
 BLM STATE OFFICE
 2009 AUG 18 P 11:15
 PHOENIX, ARIZONA

The owner(s) (claimants) of the above mining claims and sites are:

Thomas A Butler
(Owner's Name - Please Print)
260 N Walnut Ln
(Street or P.O. Box)
Payson AZ 85541
(City) (State) (Zip Code)

Thomas A Butler
(Owner's Signature)

Sandra M Butler
(Owner's Name - Please Print)
260 N Walnut Ln
(Street or P.O. Box)
Payson AZ 85541
(City) (State) (Zip Code)

Thomas A Butler, POA
(Owner's Signature)

Daniel C Butler
(Owner's Name - Please Print)
1502 E Sagebrush St
(Street or P.O. Box)
Gilbert AZ 85296
(City) (State) (Zip Code)

Thomas A Butler, POA
(Owner's Signature)

Darryl M Butler
(Owner's Name - Please Print)

141 W Vera Ln
(Street or P.O. Box)

Kate M Butler
(Owner's Name - Please Print)

141 W Vera Ln
(Street or P.O. Box)

(Owner's Name - Please Print)

(Street or P.O. Box)

(Owner's Name - Please Print)

(Street or P.O. Box)

Thomas A Butler, POA
(Owner's Signature)

Payson **AZ** **85541**
(City) (State) (Zip Code)

Thomas A Butler, POA
(Owner's Signature)

Payson **AZ** **85541**
(City) (State) (Zip Code)

(Owner's Signature)

(City) (State) (Zip Code)

(Owner's Signature)

(City) (State) (Zip Code)

INSTRUCTIONS

- This certification is made under the provisions of § 1744 of Title 43 and § 28-28k of Title 30 of the United States Code; and the regulations thereunder (43 CFR Part 3830).
- The claimant(s) must fill in the dates in paragraph 1 for the beginning and ending of the assessment year for which this waiver is sought.
- The claimant(s) must fill in the date in paragraph 2 for the beginning of the assessment year for which this waiver is sought.
- All claim and site names and Bureau of Land Management (BLM) serial numbers must be listed for the mining claims, mill sites, and tunnel sites for which the waiver is sought.
- All owners of the mining claims, mill sites, and tunnel sites and their addresses must be given.
- This waiver form must be signed by all the claimants or their designated agent, in original form. If an agent is designated, a notarized designation of agent, signed by all of the claimants with proper address given, must be submitted with this waiver.
- This form must be filed no later than September 1st for the upcoming assessment year in the BLM State Office where the mining claims or sites are recorded, or the waiver cannot be granted by the BLM. (Example: to obtain a waiver for the assessment year 2000, which begins at noon on September 1, 1999, you must qualify for and file for a waiver no later than September 1, 1999, in the proper BLM State Office).
- For all mining claims which require assessment work, you must record an affidavit of labor on or before the December 30th immediately following the filing of this waiver. For all other mining claims or sites waived, you must record a notice of intent to hold on or before the December 30th immediately following the filing of this waiver.
- Mill and tunnel sites may also be listed upon this waiver and be waived from payment of the maintenance fee. A notice of intent to hold for these sites is required to be filed by the December 30th following the filing of this waiver.

NOTICE/BURDEN HOURS STATEMENT

The Privacy Act of 1974, as amended, and the regulation in 43 CFR 2.48(d) provide that you be furnished the following information in connection with the information required by this certification of waiver from rental fees.

AUTHORITY: 30 U.S.C. 28-28k; 43 U.S.C. 1201, 1457, 1740, and 1744; and 43 CFR 3830.

PRINCIPLE PURPOSE: This information is to be used to verify that the owner(s) (claimants) of a mining claim has complied with 30 U.S.C. 28f and is entitled to perform assessment work in lieu of paying the maintenance fee for the mining claims listed on this form.

ROUTINE USE: (1) Adjudication of the claimant(s) certification of waiver from paying the maintenance fee otherwise required by 30 U.S.C. 28f. (2) Disclosure may be made to appropriate Federal agencies when location is made within the agency's geographic area of responsibility. (3) Information from the record and/or the record will be transferred to the appropriate Federal, State, or local agency, or a member of the public in response to a specific request for pertinent information. (4) Information may also be provided to the Department of Justice or in a proceeding before a court or adjudicative body; or to Federal, State, local or foreign agencies when needed for enforcement of civil or criminal codes or applicable regulations concerning title rights upon the public land.

EFFECT OF NOT PROVIDING INFORMATION: Disclosure of this information is required by 30 U.S.C. 28f and 43 CFR Part 3830 for those qualified claimants wishing to take the small miner waiver allowed. Failure to supply the information required in this form to support the claimants certification of waiver from payment of the otherwise required maintenance fees will result in the waiver being disallowed and the mining claims subject to forfeiture by BLM under 30 U.S.C. 28i.

The Paperwork Reduction Act of 1995 requires us to inform you that: This information is being collected to allow the BLM to determine if you qualify for a waiver from the payment of \$100 per mining claim or site maintenance fee established in 30 U.S.C. 28f and the implementing regulations at 43 CFR 3830. A response to this request is required in accordance with the statute to obtain your benefit.

BLM would like you to know that you do not have to respond to this, or any other, Federal agency-sponsored information collection unless it displays a currently valid OMB control number.

Public reporting burden for this form is estimated to average 20 minutes (.33 hours) per response, including time to review instructions, gathering and maintaining data, and completing and reviewing the form. Direct comments regarding this burden estimate, or any other aspect of this form, to the U.S. Department of the Interior, Bureau of Land Management, (1004-0114) Bureau Information Collection Clearance Officer (WO-630), Mail Stop 401 LS, 1849 C St, N.W., Washington, D.C. 20240.

FOR OFFICIAL USE ONLY

UNITED STATES DEPARTMENT OF THE INTERIOR
BUREAU OF LAND MANAGEMENT

107

AMC 353521
AMC 330448
~~AMC 330449~~
AMC 356495
~~AMC 355514~~

FORM APPROVED
OMB NO. 1004-0114
Expires: February 28, 2010

MAINTENANCE FEE WAIVER CERTIFICATION

SEE INSTRUCTIONS ON REVERSE

1. This small miner waiver is filed for the assessment year beginning at noon on September 1, **2009** and ending at noon on September 1, **2010**.
2. The undersigned and all related parties owned ten or fewer mining claims, mill, or tunnel sites located and maintained on Federal lands in the United States of America on September 1, **2009**.
3. The undersigned have performed the assessment work **required by law** for each mining claim listed **prior to filing this waiver** and understand that by filing this form; an affidavit of assessment work **must** be recorded by the December 30th following the filing of this waiver.
4. The undersigned understand that if the assessment work obligation has not yet come due under 30 U.S.C. 28 (for those claims in their first assessment year only); a notice of intent to hold reciting this condition **must** be recorded by the December 30th following the filing of this waiver.
5. The undersigned understand that mill and tunnel sites may also be listed upon this waiver and be waived from payment of the maintenance fee; and that a notice of intent to hold for these sites is required to be recorded by the December 30th immediately following the filing of this waiver.
6. The undersigned understand and acknowledge that pursuant to 43 U.S.C. 1212 and 18 U.S.C. 1001; the filing or recording of a false, fictitious, or fraudulent document with the Bureau of Land Management may result in a fine of up to \$250,000, a prison term not to exceed five years, or both.
7. The mining claims, mill or tunnel sites for which this waiver from payment of the maintenance fees is requested are:

CLAIM OR SITE NAME	BLM RECORDATION SERIAL NUMBER
1. Butler #1	AMC 356495
2. Butler #2	AMC 330449
3. Butler #3	AMC 330450
4. Butler #4	AMC 330451
5. Butler #5	AMC 353521
6.	
7.	
8.	
9.	
10.	

The owner(s) (claimants) of the above mining claims and sites are:

Thomas A Butler
(Owner's Name - Please Print)
HC 6 Box 1049S
(Street or P.O. Box)
Payson AZ 85541
(City) (State) (Zip Code)

Thomas A Butler, agent
(Owner's Signature)
RECEIVED
BLM AZ STATE OFFICE
2009 JUL - 6
A 8:57
PHOENIX, AZ

Sandra M Butler
(Owner's Name - Please Print)
HC 6 Box 1049S
(Street or P.O. Box)
Payson AZ 85541
(City) (State) (Zip Code)

(Owner's Signature)

Daniel C Butler
(Owner's Name - Please Print)
1502 E Sagebrush St
(Street or P.O. Box)
Gilbert AZ 85296
(City) (State) (Zip Code)

(Owner's Signature)

(Continued on page 2)

Verified POA on file.
Informed Mr. Thomas Butler
to file POA(s) w/ the waiver
& should sign next to each owner's info.

ENTERED IN COMPUTER
RE 8/13/09

Darryl M Butler
(Owner's Name - Please Print)

(Owner's Signature)

HC 6 Box 1049S
(Street or P.O. Box)

Payson AZ 85541
(City) (State) (Zip Code)

Kate M Butler
(Owner's Name - Please Print)

(Owner's Signature)

HC 6 Box 1049S
(Street or P.O. Box)

Payson AZ 85541
(City) (State) (Zip Code)

(Owner's Name - Please Print)

(Owner's Signature)

(Street or P.O. Box)

(City)

(State)

(Zip Code)

(Owner's Name - Please Print)

(Owner's Signature)

(Street or P.O. Box)

(City)

(State)

(Zip Code)

INSTRUCTIONS

1. This certification is made under the provisions of § 1744 of Title 43 and § 28-28k of Title 30 of the United States Code; and the regulations thereunder (43 CFR Part 3830).
2. The claimant(s) **must** fill in the dates in paragraph 1 for the beginning and ending of the assessment year for which this waiver is sought.
3. The claimant(s) **must** fill in the date in paragraph 2 for the beginning of the assessment year for which this waiver is sought.
4. All claim and site names and Bureau of Land Management (BLM) serial numbers **must** be listed for the mining claims, mill sites, and tunnel sites for which the waiver is sought.
5. All owners of the mining claims, mill sites, and tunnel sites and their addresses **must** be given.
6. This waiver form **must** be signed by all the claimants or their designated agent, in original form. If an agent is designated, a notarized designation of agent, signed by all of the claimants with proper address given, **must** be submitted with this waiver.

7. This form **must** be filed no later than September 1st for the upcoming assessment year in the BLM State Office where the mining claims or sites are recorded, or the waiver cannot be granted by the BLM. (Example: to obtain a waiver for the assessment year 2000, which begins at noon on September 1, 1999, you **must** qualify for and file for a waiver no later than September 1, 1999, in the proper BLM State Office).
8. For all mining claims which require assessment work, you **must** record an affidavit of labor on or before the December 30th immediately following the filing of this waiver. For all other mining claims or sites waived, you **must** record a notice of intent to hold on or before the December 30th immediately following the filing of this waiver.
9. Mill and tunnel sites may also be listed upon this waiver and be waived from payment of the maintenance fee. A notice of intent to hold for these sites is required to be filed by the December 30th following the filing of this waiver.

NOTICE/BURDEN HOURS STATEMENT

The Privacy Act of 1974, *as amended*, and the regulation in 43 CFR 2.48(d) provide that you be furnished the following information in connection with the information required by this certification of waiver from rental fees.

AUTHORITY: 30 U.S.C. 28-28k; 43 U.S.C. 1201, 1457, 1740, and 1744; and 43 CFR 3830.

PRINCIPLE PURPOSE: This information is to be used to verify that the owner(s) (claimants) of a mining claim has complied with 30 U.S.C. 28f and is entitled to perform assessment work in lieu of paying the maintenance fee for the mining claims listed on this form.

ROUTINE USE: (1) Adjudication of the claimant(s) certification of waiver from paying the maintenance fee otherwise required by 30 U.S.C. 28f. (2) Disclosure may be made to appropriate Federal agencies when location is made within the agency's geographic area of responsibility. (3) Information from the record and/or the record will be transferred to the appropriate Federal, State, or local agency, or a member of the public in response to a specific request for pertinent information. (4) Information may also be provided to the Department of Justice or in a proceeding before a court or adjudicative body; or to Federal, State, local or foreign agencies when needed for enforcement of civil or criminal codes or applicable regulations concerning title rights upon the public land.

EFFECT OF NOT PROVIDING INFORMATION: Disclosure of this information is required by 30 U.S.C. 28f and 43 CFR Part 3830 for those qualified claimants wishing to take the small miner waiver allowed. Failure to supply the information required in this form to support the claimants certification of waiver from payment of the otherwise required maintenance fees will result in the waiver being disallowed and the mining claims subject to forfeiture by BLM under 30 U.S.C. 28i.

The Paperwork Reduction Act of 1995 requires us to inform you that:

This information is being collected to allow the BLM to determine if you qualify for a waiver from the payment of \$100 per mining claim or site maintenance fee established in 30 U.S.C. 28f and the implementing regulations at 43 CFR 3830. A response to this request is required in accordance with the statute to obtain your benefit.

BLM would like you to know that you do not have to respond to this, or any other, Federal agency-sponsored information collection unless it displays a currently valid OMB control number.

Public reporting burden for this form is estimated to average 20 minutes (.33 hours) per response, including time to review instructions, gathering and maintaining data, and completing and reviewing the form. Direct comments regarding this burden estimate, or any other aspect of this form, to the U.S. Department of the Interior, Bureau of Land Management, (1004-0114) Bureau Information Collection Clearance Officer (WO-630), Mail Stop 401 LS, 1849 C St, N.W., Washington, D.C. 20240.

FOR OFFICIAL USE ONLY

AMC 356495
330448
353581

107

FORM APPROVED
OMB NO. 1004-0114
Expires: February 28, 2010

Form 3830-2
(March 2007)

UNITED STATES DEPARTMENT OF THE INTERIOR
BUREAU OF LAND MANAGEMENT

MAINTENANCE FEE WAIVER CERTIFICATION

SEE INSTRUCTIONS ON REVERSE

1. This small miner waiver is filed for the assessment year beginning at noon on September 1, **2009** and ending at noon on September 1, **2010**.
2. The undersigned and all related parties owned ten or fewer mining claims, mill, or tunnel sites located and maintained on Federal lands in the United States of America on September 1, **2009**.
3. The undersigned have performed the assessment work **required by law** for each mining claim listed **prior to filing this waiver** and understand that by filing this form; an affidavit of assessment work **must** be recorded by the December 30th following the filing of this waiver.
4. The undersigned understand that if the assessment work obligation has not yet come due under 30 U.S.C. 28 (for those claims in their first assessment year only); a notice of intent to hold reciting this condition **must** be recorded by the December 30th following the filing of this waiver.
5. The undersigned understand that mill and tunnel sites may also be listed upon this waiver and be waived from payment of the maintenance fee; and that a notice of intent to hold for these sites is required to be recorded by the December 30th immediately following the filing of this waiver.
6. The undersigned understand and acknowledge that pursuant to 43 U.S.C. 1212 and 18 U.S.C. 1001; the filing or recording of a false, fictitious, or fraudulent document with the Bureau of Land Management may result in a fine of up to \$250,000, a prison term not to exceed five years, or both.
7. The mining claims, mill or tunnel sites for which this waiver from payment of the maintenance fees is requested are:

CLAIM OR SITE NAME	BLM RECORDATION SERIAL NUMBER
1. Butler #1	AMC 356495
2. Butler #2	AMC 330449
3. Butler #3	AMC 330450
4. Butler #4	AMC 330451
5. Butler #5	AMC 353521
6.	
7.	
8.	
9.	
10.	

RECEIVED
BLM AZ STATE OFFICE
2009 JUL -6 A 8:57
PHOENIX, ARIZONA

The owner(s) (claimants) of the above mining claims and sites are:

Thomas A Butler

 (Owner's Name - Please Print)

HC 6 Box 1049S

 (Street or P.O. Box)

Payson **AZ** **85541**
 _____ _____ _____
 (City) (State) (Zip Code)

(Owner's Signature)

Sandra M Butler

 (Owner's Name - Please Print)

HC 6 Box 1049S

 (Street or P.O. Box)

Payson **AZ** **85541**
 _____ _____ _____
 (City) (State) (Zip Code)

(Owner's Signature)

Daniel C Butler

 (Owner's Name - Please Print)

1502 E Sagebrush St

 (Street or P.O. Box)

Gilbert **AZ** **85296**
 _____ _____ _____
 (City) (State) (Zip Code)

(Owner's Signature)

(Continued on page 2)

Darryl M Butler
(Owner's Name - Please Print)

HC 6 Box 1049S
(Street or P.O. Box)

(Owner's Signature)

Payson AZ 85541
(City) (State) (Zip Code)

Kate M Butler
(Owner's Name - Please Print)

HC 6 Box 1049S
(Street or P.O. Box)

(Owner's Signature)

Payson AZ 85541
(City) (State) (Zip Code)

(Owner's Name - Please Print)

(Street or P.O. Box)

(Owner's Signature)

(City) (State) (Zip Code)

(Owner's Name - Please Print)

(Street or P.O. Box)

(Owner's Signature)

(City) (State) (Zip Code)

INSTRUCTIONS

1. This certification is made under the provisions of § 1744 of Title 43 and § 28-28k of Title 30 of the United States Code; and the regulations thereunder (43 CFR Part 3830).
2. The claimant(s) **must** fill in the dates in paragraph 1 for the beginning and ending of the assessment year for which this waiver is sought.
3. The claimant(s) **must** fill in the date in paragraph 2 for the beginning of the assessment year for which this waiver is sought.
4. All claim and site names and Bureau of Land Management (BLM) serial numbers **must** be listed for the mining claims, mill sites, and tunnel sites for which the waiver is sought.
5. All owners of the mining claims, mill sites, and tunnel sites and their addresses **must** be given.
6. This waiver form **must** be signed by all the claimants or their designated agent, in original form. If an agent is designated, a notarized designation of agent, signed by all of the claimants with proper address given, **must** be submitted with this waiver.

7. This form **must** be filed no later than September 1st for the upcoming assessment year in the BLM State Office where the mining claims or sites are recorded, or the waiver cannot be granted by the BLM. (Example: to obtain a waiver for the assessment year 2000, which begins at noon on September 1, 1999, you **must** qualify for and file for a waiver no later than September 1, 1999, in the proper BLM State Office).
8. For all mining claims which require assessment work, you **must** record an affidavit of labor on or before the December 30th immediately following the filing of this waiver. For all other mining claims or sites waived, you **must** record a notice of intent to hold on or before the December 30th immediately following the filing of this waiver.
9. Mill and tunnel sites may also be listed upon this waiver and be waived from payment of the maintenance fee. A notice of intent to hold for these sites is required to be filed by the December 30th following the filing of this waiver.

NOTICE/BURDEN HOURS STATEMENT

The Privacy Act of 1974, *as amended*, and the regulation in 43 CFR 2.48(d) provide that you be furnished the following information in connection with the information required by this certification of waiver from rental fees.

AUTHORITY: 30 U.S.C. 28-28k; 43 U.S.C. 1201, 1457, 1740, and 1744; and 43 CFR 3830.

PRINCIPLE PURPOSE: This information is to be used to verify that the owner(s) (claimants) of a mining claim has complied with 30 U.S.C. 28f and is entitled to perform assessment work in lieu of paying the maintenance fee for the mining claims listed on this form.

ROUTINE USE: (1) Adjudication of the claimant(s) certification of waiver from paying the maintenance fee otherwise required by 30 U.S.C. 28f. (2) Disclosure may be made to appropriate Federal agencies when location is made within the agency's geographic area of responsibility. (3) Information from the record and/or the record will be transferred to the appropriate Federal, State, or local agency, or a member of the public in response to a specific request for pertinent information. (4) Information may also be provided to the Department of Justice or in a proceeding before a court or adjudicative body; or to Federal, State, local or foreign agencies when needed for enforcement of civil or criminal codes or applicable regulations concerning title rights upon the public land.

EFFECT OF NOT PROVIDING INFORMATION: Disclosure of this information is required by 30 U.S.C. 28f and 43 CFR Part 3830 for those qualified claimants wishing to take the small miner waiver allowed. Failure to supply the information required in this form to support the claimants certification of waiver from payment of the otherwise required maintenance fees will result in the waiver being disallowed and the mining claims subject to forfeiture by BLM under 30 U.S.C. 28i.

The Paperwork Reduction Act of 1995 requires us to inform you that:

This information is being collected to allow the BLM to determine if you qualify for a waiver from the payment of \$100 per mining claim or site maintenance fee established in 30 U.S.C. 28f and the implementing regulations at 43 CFR 3830. A response to this request is required in accordance with the statute to obtain your benefit.

BLM would like you to know that you do not have to respond to this, or any other, Federal agency-sponsored information collection unless it displays a currently valid OMB control number.

Public reporting burden for this form is estimated to average 20 minutes (.33 hours) per response, including time to review instructions, gathering and maintaining data, and completing and reviewing the form. Direct comments regarding this burden estimate, or any other aspect of this form, to the U.S. Department of the Interior, Bureau of Land Management, (1004-0114) Bureau Information Collection Clearance Officer (WO-630), Mail Stop 401 LS, 1849 C St, N.W., Washington, D.C. 20240.

FOR OFFICIAL USE ONLY

7/31/2009

BLM AZ State Office
One North Central Ave
Suite 800
Phoenix, AZ 85004-4427

Change of address:

AMC 356495 Thomas A Butler, Sandra M Butler, Daniel C Butler, Darryl M Butler, Kate M Butler
AMC 330449 Thomas A Butler, Sandra M Butler, Daniel C Butler, Darryl M Butler
AMC 330450 Thomas A Butler, Sandra M Butler, Daniel C Butler, Darryl M Butler
AMC 330451 Thomas A Butler, Sandra M Butler, Daniel C Butler, Darryl M Butler
AMC 353521 Thomas A Butler, Sandra M Butler, Daniel C Butler, Darryl M Butler

New addresses: Thomas A Butler
 260 N. Walnut Ln
 Payson, AZ 85541-2760

Sandra M Butler
260 N. Walnut Ln
Payson, AZ 85541-2760

Darryl M Butler
141 W. Vera Ln
Payson, AZ 85541-2764

Kate M Butler
141 W. Vera Ln
Payson, AZ 85541-2764

Please note: **no change** for Daniel C Butler, 1502 E Sagebrush St, Gilbert, AZ 85296

Thank You,

Thomas A Butler, agent

Thomas A Butler, Agent

ENTERED IN COMPUTER
RS 9/14/09

Thomas A Butler
260 N Walnut Ln
Payson, AZ 85541-2760

PHOENIX AZ 850

13 AUG 09 PM 5 T



RECEIVED
BLM AZ STATE OFFICE

2009 AUG 14 P 1:58

PHOENIX, ARIZONA

BLM AZ State Office
One North Central Ave
Suite 800
Phoenix, AZ 85004-4427

attn: Rod Ebert


85004+4427



Thomas A Butler
260 N Walnut Ln
Payson, AZ 85541-2760

PHOENIX, AZ 850

13 AUG 09 PM 5 T

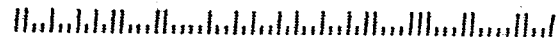


RECEIVED
BLM AZ STATE OFFICE
2009 AUG 14 P 1:58
PHOENIX, ARIZONA

BLM AZ State Office
One North Central Ave
Suite 800
Phoenix, AZ 85004-4427

attn: Rod Ebert

85004+4427



AMC 356495
 330448
 353521

When Recorded Return Document to:

Tom Butler
HC 6 Box 1049S
Payson, AZ 85541

Check here is this is a change of address.

Telephone: 928 472-6397

E-mail address: Zabranch@yahoo.com

AFFIDAVIT OF PERFORMANCE OF ANNUAL WORK

1. State of Arizona, County of Gila ss:

2. I (Name) Thomas A Butler

3. Reside at (Address) HC 6 Box 1049S

City Payson County Gila

RECEIVED
 BLM AZ STATE OFFICE
 2009 JUL - 6 A 8: 57
 PHOENIX, ARIZONA
 BLM
 Date
 Stamp

State AZ Zip 85541 being duly sworn, depose and say that I am a citizen of the United States, more than eighteen years of age, and that all of the facts set forth in this affidavit, subject to the provisions and penalties of 18 U.S.C. 1001 pertaining to the filing of false, fictitious, or fraudulent statements with the United States, are true and correct according to the best of my knowledge, information and belief.

4. Owner's name and address (If not shown in Items 1-3 above) _____

5. That I am personally acquainted with the mining claim(s). The work and improvements were made by and at the expense of the owner(s) of said claim(s). Said contiguous group of claims, listed on this document, are situated in the

Payson (optional) Mining District; Gila County, Arizona.

Line No.	AMC NUMBER	CLAIM/SITE NAME	COUNTY RECORDER DATA (If available)	TWP	RNG	SEC
1	356495	Butler #1	2002-017045	10N	9E 10E	24, 25 18, 19, 30
2	330449	Butler #2	94-648307	10N	9E	25 26 30
3	330450	Butler #3	94-649577	10N	9E	26 35
4						
5						
6						

BLM
Date
Stamp

7						
8						
9						
10						

6. That between the dates starting at 12 o'clock noon on September 1, 20 08 and ending at 12 o'clock noon on September 1, 20 09 at least \$ 375⁰⁰ dollars worth of work and improvements were done and performed upon said claim(s) or upon one or more of a contiguous group of claims for the benefit of all, wholly or partly outside of a contiguous group of claims for the benefit of all, not including the location work.

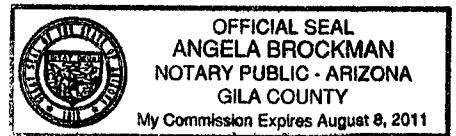
7. That the following persons were employed to perform the work and improvements described herein: _____
Tom Butler, Sandra Butler, Paul Pitkin, Darryl Butler, Joe Loges, Brent Carlson

8. That the work and improvements performed were: Overburden removal, sluicing,
drywashing and panning

9. Dated: 7/1/09 Signature: Thomas A Butler

SUBSCRIBED AND SWORN TO before me, a Notary Public, this 01 day of July 20 09

By: Thomas A. Butler
Notary Public Joseph B...



My Commission Expires 08-08-2011

Bureau of Land Management
Arizona State Office
www.az.blm.gov

No. of Claims: 3 x \$10 = 3000
Check No.: 3074 Init: SPB/
Receipt No.: 195881
For BLM Use Only

When Recorded Return Document to:

Tom Butler
HC 6 Box 1049 S
Payson, AZ 85541

Check here is this is a change of address.

Telephone: 928 472-6397

E-mail address: tabranch@yahoo.com

AFFIDAVIT OF PERFORMANCE OF ANNUAL WORK

1. State of Arizona, County of Gila ss:

2. I (Name) Thomas A Butler

3. Reside at (Address) HC 6 Box 1049 S

City Payson County Gila

RECEIVED
BLM AZ STATE OFFICE
2009 JUL -6 A 8:51
PHOENIX, ARIZONA
BLM
Date
Stamp

State AZ zip 85541 being duly sworn, depose and say that I am a citizen of the United States, more than eighteen years of age, and that all of the facts set forth in this affidavit, subject to the provisions and penalties of 18 U.S.C. 1001 pertaining to the filing of false, fictitious, or fraudulent statements with the United States, are true and correct according to the best of my knowledge, information and belief.

4. Owner's name and address (If not shown in Items 1-3 above). _____

5. That I am personally acquainted with the mining claim(s). The work and improvements were made by and at the expense of the owner(s) of said claim(s). Said contiguous group of claims, listed on this document, are situated in the

_____ (optional) Mining District; _____ County, Arizona.

Line No.	AMC NUMBER	CLAIM/SITE NAME	COUNTY RECORDER DATA (If available)	TWP	RNG	SEC
1	330451	Butler #4	94-649576	9N	9E	2
2	353521	Butler #5	2000-5638	9N	9E	11
3						
4						
5						
6						

BLM
Date
Stamp

7						
8						
9						
10						

6. That between the dates starting at 12 o'clock noon on September 1, 2008 and ending at 12 o'clock noon on September 1, 2009 at least \$ 250 dollars worth of work and improvements were done and performed upon said claim(s) or upon one or more of a contiguous group of claims for the benefit of all, wholly or partly outside of a contiguous group of claims for the benefit of all, not including the location work.

7. That the following persons were employed to perform the work and improvements described herein: _____

Tom Butler, Sandra Butler, Chris Behm, Steve Behm

8. That the work and improvements performed were: Overburden removal, sluicing,

drywashing, panning

9. Dated: 7/1/09 Signature: Thomas A Butler

SUBSCRIBED AND SWORN TO before me, a Notary Public, this 01 day of July 20 09

By: Thomas A Butler

Notary Public Angela Brockman

My Commission Expires 08-08-2011



Bureau of Land Management
Arizona State Office
www.az.blm.gov

No. of Claims: 3 x \$10 = 30.00
Check No.: 3074 Init. SMg
Receipt No.: 1951881
For BLM Use Only

United States Department of the Interior

Bureau of Land Management
 BUSINESS & SUPPORT SVCS DIV
 ONE N CENTRAL AVE SUITE 800
 PHOENIX, AZ 85004 -4427
 Phone: (602) 417-9200

Receipt

No: 1951881

Transaction #: 2015427	
Date of Transaction: 07/06/2009	
CUSTOMER:	THOMAS BUTLER HC 6 BOX 1049S PAYSON,AZ 85541-9729 US

LINE #	QTY	DESCRIPTION	REMARKS	UNIT PRICE	TOTAL
1	1.00	LOCATABLE MINERALS / MINING CLAIMS-NOT NEW-UNADJUD,ONE AUTH NO. ONLY / MINING CLAIM MONEY RECEIVED CASES: AMC356495/\$50.00	POL/WAIVER	- n/a -	50.00
TOTAL:					\$50.00

PAYMENT INFORMATION					
1	AMOUNT:	50.00	POSTMARKED:	07/01/2009	
	TYPE:	CHECK	RECEIVED:	07/06/2009	
	CHECK NO:	3074			
	NAME:	BUTLER, THOMAS A HC 6 BOX 1049S PAYSON AZ 85541-9729 US			

REMARKS

This receipt was generated by the automated BLM Collections and Billing System and is a paper representation of a portion of the official electronic record contained therein.

JMC

FORM APPROVED
OMB NO. 1004-0114
Expires: February 28, 2010

MAINTENANCE FEE WAIVER CERTIFICATION

SEE INSTRUCTIONS ON REVERSE

AMC 330448 (245)

1. This small miner waiver is filed for the assessment year beginning at noon on September 1, **2008**, and ending at noon on September 1, **2009**.
2. The undersigned and all related parties owned ten or fewer mining claims, mill, or tunnel sites located and maintained on Federal lands in the United States of America on September 1, **2008**.
3. The undersigned have performed the assessment work **required by law** for each mining claim listed **prior to filing this waiver** and understand that by filing this form; an affidavit of assessment work **must** be recorded by the December 30th following the filing of this waiver. *AMC 356495*
4. The undersigned understand that if the assessment work obligation has not yet come due under 30 U.S.C. 28 (for those claims in their first assessment year only); a notice of intent to hold reciting this condition **must** be recorded by the December 30th following the filing of this waiver. *AMC 353521*
5. The undersigned understand that mill and tunnel sites may also be listed upon this waiver and be waived from payment of the maintenance fee; and that a notice of intent to hold for these sites is required to be recorded by the December 30th immediately following the filing of this waiver.
6. The undersigned understand and acknowledge that pursuant to 43 U.S.C. 1212 and 18 U.S.C. 1001; the filing or recording of a false, fictitious, or fraudulent document with the Bureau of Land Management may result in a fine of up to \$250,000, a prison term not to exceed five years, or both.
7. The mining claims, mill or tunnel sites for which this waiver from payment of the maintenance fees is requested are:

CLAIM OR SITE NAME	BLM RECORDATION SERIAL NUMBER
1. Butler #1	AMC 356495
2. Butler #2	AMC 330449
3. Butler #3	AMC 330450
4. Butler #4	AMC 330451
5. Butler #5	AMC 353521
6.	
7.	
8.	
9.	
10.	

The owner(s) (claimants) of the above mining claims and sites are:

Thomas A Butler ✓
(Owner's Name - Please Print)

Thomas A Butler Agent
(Owner's Signature)

HC 6 Box 1049S
(Street or P.O. Box)

Payson AZ **85541**
(City) (State) (Zip Code)

Sandra M Butler ✓
(Owner's Name - Please Print)

PHOENIX, ARIZONA
2008 AUG 14 A 9:34
RECEIVED
BLM AZ STATE OFFICE

HC 6 Box 1049S
(Street or P.O. Box)

Payson AZ **85541**
(City) (State) (Zip Code)

Daniel C Butler ✓
(Owner's Name - Please Print)

1502 E Sagebrush St
(Street or P.O. Box)

Gilbert AZ **85296**
(City) (State) (Zip Code)

(Continued on page 2)

RE 9/16/08
ENTERED IN COMPUTER

Darryl M Butler ✓
 (Owner's Name - Please Print)

HC 6 Box 1049S
 (Street or P.O. Box)

Kate M Butler ✓
 (Owner's Name - Please Print)

HC 6 Box 1049S
 (Street or P.O. Box)

(Owner's Name - Please Print)

(Street or P.O. Box)

(Owner's Name - Please Print)

(Street or P.O. Box)

Sharon M Butler Agent
 (Owner's Signature)

Payson AZ 85541
 (City) (State) (Zip Code)

(Owner's Signature)

Payson AZ 85541
 (City) (State) (Zip Code)

(Owner's Signature)

(City) (State) (Zip Code)

(Owner's Signature)

(City) (State) (Zip Code)

INSTRUCTIONS

1. This certification is made under the provisions of § 1744 of Title 43 and § 28-28k of Title 30 of the United States Code; and the regulations thereunder (43 CFR Part 3830).
2. The claimant(s) **must** fill in the dates in paragraph 1 for the beginning and ending of the assessment year for which this waiver is sought.
3. The claimant(s) **must** fill in the date in paragraph 2 for the beginning of the assessment year for which this waiver is sought.
4. All claim and site names and Bureau of Land Management (BLM) serial numbers **must** be listed for the mining claims, mill sites, and tunnel sites for which the waiver is sought.
5. All owners of the mining claims, mill sites, and tunnel sites and their addresses **must** be given.
6. This waiver form **must** be signed by all the claimants or their designated agent, in original form. If an agent is designated, a notarized designation of agent, signed by all of the claimants with proper address given, **must** be submitted with this waiver.
7. This form **must** be filed no later than September 1st for the upcoming assessment year in the BLM State Office where the mining claims or sites are recorded, or the waiver cannot be granted by the BLM. (Example: to obtain a waiver for the assessment year 2000, which begins at noon on September 1, 1999, you **must** qualify for and file for a waiver no later than September 1, 1999, in the proper BLM State Office).
8. For all mining claims which require assessment work, you **must** record an affidavit of labor on or before the December 30th immediately following the filing of this waiver. For all other mining claims or sites waived, you must record a notice of intent to hold on or before the December 30th immediately following the filing of this waiver.
9. Mill and tunnel sites may also be listed upon this waiver and be waived from payment of the maintenance fee. A notice of intent to hold for these sites is required to be filed by the December 30th following the filing of this waiver.

NOTICE/BURDEN HOURS STATEMENT

The Privacy Act of 1974, *as amended*, and the regulation in 43 CFR 2.48(d) provide that you be furnished the following information in connection with the information required by this certification of waiver from rental fees.

AUTHORITY: 30 U.S.C. 28-28k; 43 U.S.C. 1201, 1457, 1740, and 1744; and 43 CFR 3830.

PRINCIPLE PURPOSE: This information is to be used to verify that the owner(s) (claimants) of a mining claim has complied with 30 U.S.C. 28f and is entitled to perform assessment work in lieu of paying the maintenance fee for the mining claims listed on this form.

ROUTINE USE: (1) Adjudication of the claimant(s) certification of waiver from paying the maintenance fee otherwise required by 30 U.S.C. 28f. (2) Disclosure may be made to appropriate Federal agencies when location is made within the agency's geographic area of responsibility. (3) Information from the record and/or the record will be transferred to the appropriate Federal, State, or local agency, or a member of the public in response to a specific request for pertinent information. (4) Information may also be provided to the Department of Justice or in a proceeding before a court or adjudicative body; or to Federal, State, local or foreign agencies when needed for enforcement of civil or criminal codes or applicable regulations concerning title rights upon the public land.

EFFECT OF NOT PROVIDING INFORMATION: Disclosure of this information is required by 30 U.S.C. 28f and 43 CFR Part 3830 for those qualified claimants wishing to take the small miner waiver allowed. Failure to supply the information required in this form to support the claimants certification of waiver from payment of the otherwise required maintenance fees will result in the waiver being disallowed and the mining claims subject to forfeiture by BLM under 30 U.S.C. 28i.

The Paperwork Reduction Act of 1995 requires us to inform you that: This information is being collected to allow the BLM to determine if you qualify for a waiver from the payment of \$100 per mining claim or site maintenance fee established in 30 U.S.C. 28f and the implementing regulations at 43 CFR 3830. A response to this request is required in accordance with the statute to obtain your benefit.

BLM would like you to know that you do not have to respond to this, or any other, Federal agency-sponsored information collection unless it displays a currently valid OMB control number.

Public reporting burden for this form is estimated to average 20 minutes (.33 hours) per response, including time to review instructions, gathering and maintaining data, and completing and reviewing the form. Direct comments regarding this burden estimate, or any other aspect of this form, to the U.S. Department of the Interior, Bureau of Land Management, (1004-0114) Bureau Information Collection Clearance Officer (WO-630), Mail Stop 401 LS, 1849 C St, N.W., Washington, D.C. 20240.

FOR OFFICIAL USE ONLY

PHOENIX, ARIZONA

2008 AUG 14 9:34

RECEIVED

BLM, AZ STATE OFFICE

When Recorded Return Document to:

Tom Butler
HC 6 Box 1049 S
Payson AZ 85541

Check here is this is a change of address.

Telephone: 928 472 6397

E-mail address: Tabranche@yahoo.com

AFFIDAVIT OF PERFORMANCE OF ANNUAL WORK

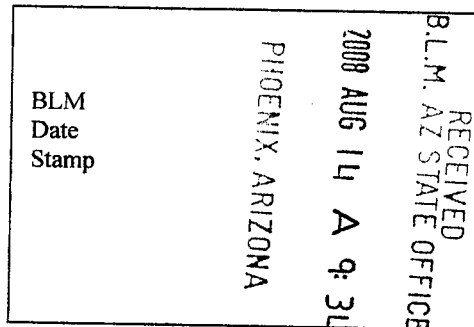
1. State of Arizona, County of Gila ss:

2. I (Name) Thomas A Butler

3. Reside at (Address) HC 6 Box 1049 S

260 N Walnut Ln

City Payson County Gila



State AZ Zip 85541 being duly sworn, depose and say that I am a citizen of the United States, more than eighteen years of age, and that all of the facts set forth in this affidavit, subject to the provisions and penalties of 18 U.S.C. 1001 pertaining to the filing of false, fictitious, or fraudulent statements with the United States, are true and correct according to the best of my knowledge, information and belief.

4. Owner's name and address (If not shown in Items 1-3 above).

5. That I am personally acquainted with the mining claim(s). The work and improvements were made by and at the expense of the owner(s) of said claim(s). Said contiguous group of claims, listed on this document, are situated in the

(optional) Mining District; _____ County, Arizona.

Line No.	AMC NUMBER	CLAIM/SITE NAME	COUNTY RECORDER DATA (If available)	TWP	RNG	SEC
1	356495	Butler #1	2002-017045	10N	9E 10E	24 25 18 19 30
2	330449	Butler #2	94-648307	10N	9E	25 26 35
3	330450	Butler #3	94-649577	10N	9E	26 35
4						
5						
6						

RECEIVED
BLM - AZ STATE OFFICE
2008 AUG 14 A 9:34
PHOENIX, ARIZONA

BLM
Date
Stamp

7					
8					
9					
10					

6. That between the dates starting at 12 o'clock noon on September 1, 2007 and ending at 12 o'clock noon on September 1, 2008 at least \$ 375⁰⁰ dollars worth of work and improvements were done and performed upon said claim(s) or upon one or more of a contiguous group of claims for the benefit of all, wholly or partly outside of a contiguous group of claims for the benefit of all, not including the location work.


7. That the following persons were employed to perform the work and improvements described herein: _____
Tom Butler, Sandra Butler, Steve Nurre, Jim Vincent

8. That the work and improvements performed were: Overburden removal, sluicing,
dredging, panning

9. Dated: 8/11/08 Signature: Thomas A. Butler

SUBSCRIBED AND SWORN TO before me, a Notary Public, this 11 day of August 2008

By: Thomas A. Butler
Notary Public Angela Brockman



My Commission Expires 08-08-2011

Bureau of Land Management
Arizona State Office
www.az.blm.gov

No. of Claims:	<u>3</u>	x \$10 =	<u>30 -</u>
Check No.:	<u>CC</u>	Init.	<u>TMC</u>
Receipt No.:	<u>1761158</u>		
For BLM Use Only			

When Recorded Return Document to:

Tom Butler
HC 6 Box 1049 S
Payson AZ 85541

Check here is this is a change of address.

Telephone: 928 472 6397

E-mail address: tabranch@yahoo.com

AFFIDAVIT OF PERFORMANCE OF ANNUAL WORK

1. State of Arizona, County of Gila ss:

2. I (Name) Thomas A Butler

3. Reside at (Address) HC 6 Box 1049 S

260 N Walnut Ln

City Payson County Gila

State AZ Zip 85541 being duly sworn, depose and say that I am a citizen of the United States, more than eighteen years of age, and that all of the facts set forth in this affidavit, subject to the provisions and penalties of 18 U.S.C. 1001 pertaining to the filing of false, fictitious, or fraudulent statements with the United States, are true and correct according to the best of my knowledge, information and belief.

4. Owner's name and address (If not shown in Items 1-3 above).

RECEIVED
BLM, AZ STATE OFFICE
2008 AUG 14 A 9:31
PHOENIX, ARIZONA
BLM
Date
Stamp

5. That I am personally acquainted with the mining claim(s). The work and improvements were made by and at the expense of the owner(s) of said claim(s). Said contiguous group of claims, listed on this document, are situated in the

(optional) Mining District; _____ County, Arizona.

Line No.	AMC NUMBER	CLAIM/SITE NAME	COUNTY RECORDER DATA (If available)	TWP	RNG	SEC
1	330451	Butler #4	94-649516	9N	9E	2
2	353521	Butler #5	2000-5638	9N	9E	11
3						
4						
5						
6						

RECEIVED
BLM, AZ STATE OFFICE
2008 AUG 14 A 9:34
PHOENIX, ARIZONA

BLM
Date
Stamp

7					
8					
9					
10					

6. That between the dates starting at 12 o'clock noon on September 1, 2007 and ending at 12 o'clock noon on September 1, 2008 at least \$ 250⁰⁰ dollars worth of work and improvements were done and performed upon said claim(s) or upon one or more of a contiguous group of claims for the benefit of all, wholly or partly outside of a contiguous group of claims for the benefit of all, not including the location work.


7. That the following persons were employed to perform the work and improvements described herein: _____
Tom Butler Sandra Butler

8. That the work and improvements performed were: Overburden removal, Sluicing, dredging, panning

9. Dated: 8/14/08 Signature: Thomas A Butler

SUBSCRIBED AND SWORN TO before me, a Notary Public, this 11 day of August 2008

By: Thomas A Butler
Notary Public Angela Brockman



My Commission Expires 08-08-2011

Bureau of Land Management
Arizona State Office
www.az.blm.gov

No. of Claims: 3 x \$10 = 30 -
Check No.: CC Init. YMC
Receipt No.: 1761158
For BLM Use Only

United States Department of the Interior

Bureau of Land Management
 BUSINESS & SUPPORT SVCS DIV
 ONE N CENTRAL AVE SUITE 800
 PHOENIX, AZ 85004 -4427
 Phone: (602) 417-9200

Receipt

No:

1761158

Transaction #: 1818682	
Date of Transaction: 08/14/2008	
CUSTOMER:	THOMAS A BUTLER HC6 BOX 1049 S PAYSON, AZ 85541

LINE #	QTY	DESCRIPTION	REMARKS	UNIT PRICE	TOTAL
1	1.00	LOCATABLE MINERALS / MINING CLAIMS-NOT NEW-UNADJUD, ONE AUTH NO. ONLY / MINING CLAIM MONEY RECEIVED (455) CASES: AMC356495/\$50.00	POL 2008/5 WAV	- n/a -	50.00
TOTAL:					\$50.00

PAYMENT INFORMATION			
NOTE: Items will appear on credit card statement as "Bureau of Land Mgmt CO".			
1	AMOUNT:	\$50.00	POSTMARKED: N/A
	TYPE:	CREDIT CARD	RECEIVED: 08/14/2008
	NAME:	BUTLER, THOMAS A HC6 BOX 1049 S PAYSON AZ 85541	
	CARD NO:	XXXXXXXXXXXX1255	AUTH CODE: 681018
	NAME ON CARD:	THOMAS A BUTLER	
	EXPIRES:	08/31/2011	
	SIGNATURE:		

REMARKS

This receipt was generated by the automated BLM Collections and Billing System and is a paper representation of a portion of the official electronic record contained therein.

When Recorded Return Document to:

Tom Butler
HC 6 Box 1049, S
Payson, AZ 85541

AMC 330448
AMC 353521
AMC 356495

Check here is this is a change of address.

Telephone: 928 472-6397

E-mail address: Tabranch@yahoo.com

AFFIDAVIT OF PERFORMANCE OF ANNUAL WORK

1. State of Arizona, County of Gila ss:

2. I (Name) Thomas A Butler

3. Reside at (Address) HC 6 Box 1049, S

BLM
Date
Stamp

City Payson County Gila

State AZ zip 85541 being duly sworn, depose and say that I am a citizen of the United States, more than eighteen years of age, and that all of the facts set forth in this affidavit, subject to the provisions and penalties of 18 U.S.C. 1001 pertaining to the filing of false, fictitious, or fraudulent statements with the United States, are true and correct according to the best of my knowledge, information and belief.

4. Owner's name and address (if not shown in Items 1-3 above).

5. That I am personally acquainted with the mining claim(s). The work and improvements were made by and at the expense of the owner(s) of said claim(s). Said contiguous group of claims, listed on this document, are situated in the

Payson (optional) Mining District; Gila County, Arizona.

Line No.	AMC NUMBER	CLAIM/SITE NAME	COUNTY RECORDER DATA (If available)	TWP	RNG	SEC
1	330451	Butler #4	94-649576	9N	9E	2
2	353521	Butler #5	2000-5638	9N	9E	11
3						
4						
5						
6						

RE 9/21/07

RECEIVED
 B.L.M. AT STATE OFFICE
 2007 AUG 20 A 10: 06
 PHOENIX, ARIZONA
 BLM
 Date
 Stamp

7						
8						
9						
10						

6. That between the dates starting at 12 o'clock noon on September 1, 2006 and ending at 12 o'clock noon on September 1, 2007 at least \$ 250 dollars worth of work and improvements were done and performed upon said claim(s) or upon one or more of a contiguous group of claims for the benefit of all, wholly or partly outside of a contiguous group of claims for the benefit of all, not including the location work.


7. That the following persons were employed to perform the work and improvements described herein: _____
Tom Butler, Sandra Butler,

8. That the work and improvements performed were: overburden removal, sluicing,
dry washing, panning

9. Dated: 8/15/2007 Signature: Thomas A Butler

SUBSCRIBED AND SWORN TO before me, a Notary Public, this 15 day of August 2007

By: Thomas A Butler
 Notary Public Daniel Taylor
 My Commission Expires July 11, 2010



Bureau of Land Management
 Arizona State Office
www.az.blm.gov

No. of Claims: 2 x \$10 = 20.00
 Check No.: 1141 Init. STB
 Receipt No.: 1
 For BLM Use Only

When Recorded Return Document to:

Tom Butler
HC 6 Box 1049S
Payson AZ 85541

Check here is this is a change of address.

Telephone: 928 472-6397

E-mail address: Tabranich@yahoo.com


AFFIDAVIT OF PERFORMANCE OF ANNUAL WORK

1. State of Arizona, County of Gila ss:

2. I (Name) Thomas A Butler

3. Reside at (Address) HC 6 Box 1049S

City Payson County Gila



State AZ Zip 85541 being duly sworn, depose and say that I am a citizen of the United States, more than eighteen years of age, and that all of the facts set forth in this affidavit, subject to the provisions and penalties of 18 U.S.C. 1001 pertaining to the filing of false, fictitious, or fraudulent statements with the United States, are true and correct according to the best of my knowledge, information and belief.

4. Owner's name and address (If not shown in Items 1-3 above).

5. That I am personally acquainted with the mining claim(s). The work and improvements were made by and at the expense of the owner(s) of said claim(s). Said contiguous group of claims, listed on this document, are situated in the

(optional) Mining District; _____ County, Arizona.

Line No.	AMC NUMBER	CLAIM/SITE NAME	COUNTY RECORDER DATA (If available)	TWP	RNG	SEC
1	356495	Butler #1	2002-017045	10N	9E 10E	24 25 18 19 30
2	330449	Butler #2	94-648307	10N	9E	25 26 35
3	330450	Butler #3	94-649577	10N	9E	26 35
4						
5						
6						

BLM
Date
Stamp

2007 AUG 20 A 10:06

PHOENIX, ARIZONA

RECEIVED
BLM - ARIZONA STATE OFFICE

7					
8					
9					
10					

6. That between the dates starting at 12 o'clock noon on September 1, 20 06 and ending at 12 o'clock noon on September 1, 20 07 at least \$ 375 dollars worth of work and improvements were done and performed upon said claim(s) or upon one or more of a contiguous group of claims for the benefit of all, wholly or partly outside of a contiguous group of claims for the benefit of all, not including the location work.

7. That the following persons were employed to perform the work and improvements described herein: _____
Tom Butler, Sandra Butler, Dan Butler


8. That the work and improvements performed were: Overburden removal, sluicing, dry washing, panning

9. Dated: 8/15/2007 Signature: Thomas A Butler

SUBSCRIBED AND SWORN TO before me, a Notary Public, this 15 day of August 20 07

By: Thomas A Butler
 Notary Public Daniel Taylor

My Commission Expires July 11, 2010



Bureau of Land Management
 Arizona State Office
www.az.blm.gov

No. of Claims: _____ x \$10 = _____
 Check No.: _____ Init. _____
 Receipt No.: _____
 For BLM Use Only

United States Department of the Interior

Bureau of Land Management
 BUSINESS & SUPPORT SVCS DIV
 ONE N CENTRAL AVE SUITE 800
 PHOENIX, AZ 85004 -4427
 Phone: (602) 417-9200

Receipt

No: 1548048

Transaction #: 1599463	
Date of Transaction: 08/20/2007	
CUSTOMER:	THOMAS A BUTLER HC 6 BOX 1049-S PAYSON, AZ 85541

LINE #	QTY	DESCRIPTION	REMARKS	UNIT PRICE	TOTAL
1	1.00	LOCATABLE MINERALS / MINING CLAIMS-NOT NEW-UNADJUD, ONE AUTH NO. ONLY / MINING CLAIM MONEY RECEIVED (455) CASES: AMC330451/\$50.00	POL/WAIVER (5)	- n/a -	50.00
TOTAL:					\$50.00

PAYMENT INFORMATION					
1	AMOUNT:	\$50.00	POSTMARKED:	8/16/07 0:00	
	TYPE:	CHECK	RECEIVED:	08/20/2007	
	CHECK NO:	1141			
	NAME:	BUTLER, THOMAS A HC 6 BOX 1049-S PAYSON AZ 85541			

REMARKS

This receipt was generated by the automated BLM Collections and Billing System and is a paper representation of a portion of the official electronic record contained therein.

MAINTENANCE FEE WAIVER CERTIFICATION

SEE INSTRUCTIONS ON REVERSE AMC 353521

AMC 356495

1. This small miner waiver is filed for the assessment year beginning at noon on September 1, 2007 and ending at noon on September 1, 2008
2. The undersigned and all related parties owned ten or fewer mining claims, mill, or tunnel sites located and maintained on Federal lands in the United States of America on September 1, 2007.
3. The undersigned have performed the assessment work **required by law** for each mining claim listed **prior to filing this waiver** and understand that by filing this form; an affidavit of assessment work **must** be recorded by the December 30th following the filing of this waiver.
4. The undersigned understand that if the assessment work obligation has not yet come due under 30 U.S.C. 28 (for those claims in their first assessment year only); a notice of intent to hold reciting this condition **must** be recorded by the December 30th following the filing of this waiver.
5. The undersigned understand that mill and tunnel sites may also be listed upon this waiver and be waived from payment of the maintenance fee; and that a notice of intent to hold for these sites is required to be recorded by the December 30th immediately following the filing of this waiver.
6. The undersigned understand and acknowledge that pursuant to 43 U.S.C. 1212 and 18 U.S.C. 1001; the filing or recording of a false, fictitious, or fraudulent document with the Bureau of Land Management may result in a fine of up to \$250,000, a prison term not to exceed five years, or both.
7. The mining claims, mill or tunnel sites for which this waiver from payment of the maintenance fees is requested are:

AMC 330448

CLAIM OR SITE NAME	BLM RECORDATION SERIAL NUMBER
1. <u>Butler #1</u>	<u>AMC 356495</u>
2. <u>Butler #2</u>	<u>AMC 330449</u>
3. <u>Butler #3</u>	<u>AMC 330450</u>
4. <u>Butler #4</u>	<u>AMC 330451</u>
5. <u>Butler #5</u>	<u>AMC 353521</u>
6.	
7.	
8.	
9.	
10.	

RECEIVED
 BLM, AZ STATE OFFICE
 2007 AUG 20 A 10:07
 PHOENIX ARIZONA

The owner(s) (claimants) of the above mining claims and sites are:

Thomas A Butler
(Owner's Name - Please Print)
HC 6 Box 1049 S
(Street or P.O. Box)
Payson AZ 85541
(City) (State) (Zip Code)

Thomas A Butler
(Owner's Signature)

Sandra M Butler
(Owner's Name - Please Print)
HC 6 Box 1049 S
(Street or P.O. Box)
Payson AZ 85541
(City) (State) (Zip Code)

Thomas A Butler, agent
(Owner's Signature)

Daniel C Butler
(Owner's Name - Please Print)
1502 E Sagebrush st
(Street or P.O. Box)
Gilbert AZ 85541
(City) (State) (Zip Code)

Thomas A Butler, agent
(Owner's Signature)

(Continued on page 2)

ENTERED IN COMPUTER

BE 9/21/07

Darryl M Butler
(Owner's Name - Please Print)

HC 6 Box 1049 S
(Street or P.O. Box)

Kate A Butler
(Owner's Name - Please Print)

HC 6 Box 1049 S
(Street or P.O. Box)

(Owner's Name - Please Print)

(Street or P.O. Box)

(Owner's Name - Please Print)

(Street or P.O. Box)

Thomas A Butler, agent
(Owner's Signature)

Payson AZ 85541
(City) (State) (Zip Code)

Thomas A Butler, agent
(Owner's Signature)

Payson AZ 85541
(City) (State) (Zip Code)

(Owner's Signature)

(City) (State) (Zip Code)

(Owner's Signature)

(City) (State) (Zip Code)

INSTRUCTIONS

- 1. This certification is made under the provisions of § 1744 of Title 43 and § 28-28k of Title 30 of the United States Code; and the regulations thereunder (43 CFR Part 3830).
2. The claimant(s) must fill in the dates in paragraph 1 for the beginning and ending of the assessment year for which this waiver is sought.
3. The claimant(s) must fill in the date in paragraph 2 for the beginning of the assessment year for which this waiver is sought.
4. All claim and site names and Bureau of Land Management (BLM) serial numbers must be listed for the mining claims, mill sites, and tunnel sites for which the waiver is sought.
5. All owners of the mining claims, mill sites, and tunnel sites and their addresses must be given.
6. This waiver form must be signed by all the claimants or their designated agent, in original form. If an agent is designated, a notarized designation of agent, signed by all of the claimants with proper address given, must be submitted with this waiver.
7. This form must be filed no later than September 1st for the upcoming assessment year in the BLM State Office where the mining claims or sites are recorded, or the waiver cannot be granted by the BLM.
8. For all mining claims which require assessment work, you must record an affidavit of labor on or before the December 30th immediately following the filing of this waiver.
9. Mill and tunnel sites may also be listed upon this waiver and be waived from payment of the maintenance fee.

NOTICE/BURDEN HOURS STATEMENT

The Privacy Act of 1974, as amended, and the regulation in 43 CFR 2.48(d) provide that you be furnished the following information in connection with the information required by this certification of waiver from rental fees.

AUTHORITY: 30 U.S.C. 28-28k; 43 U.S.C. 1201, 1457, 1740, and 1744; and 43 CFR 3830.

PRINCIPLE PURPOSE: This information is to be used to verify that the owner(s) (claimants) of a mining claim has complied with 30 U.S.C. 28f and is entitled to perform assessment work in lieu of paying the maintenance fee for the mining claims listed on this form.

ROUTINE USE: (1) Adjudication of the claimant(s) certification of waiver from paying the maintenance fee otherwise required by 30 U.S.C. 28f. (2) Disclosure may be made to appropriate Federal agencies when location is made within the agency's geographic area of responsibility. (3) Information from the record and/or the record will be transferred to the appropriate Federal, State, or local agency, or a member of the public in response to a specific request for pertinent information. (4) Information may also be provided to the Department of Justice or in a proceeding before a court or adjudicative body; or to Federal, State, local or foreign agencies when needed for enforcement of civil or criminal codes or applicable regulations concerning title rights upon the public land.

EFFECT OF NOT PROVIDING INFORMATION: Disclosure of this information is required by 30 U.S.C. 28f and 43 CFR Part 3830 for those qualified claimants wishing to take the small miner waiver allowed. Failure to supply the information required in this form to support the claimants certification of waiver from payment of the otherwise required maintenance fees will result in the waiver being disallowed and the mining claims subject to forfeiture by BLM under 30 U.S.C. 28i.

The Paperwork Reduction Act of 1995 requires us to inform you that: This information is being collected to allow the BLM to determine if you qualify for a waiver from the payment of \$100 per mining claim or site maintenance fee established in 30 U.S.C. 28f and the implementing regulations at 43 CFR 3830. A response to this request is required in accordance with the statute to obtain your benefit.

BLM would like you to know that you do not have to respond to this, or any other, Federal agency-sponsored information collection unless it displays a currently valid OMB control number.

Public reporting burden for this form is estimated to average 20 minutes (.33 hours) per response, including time to review instructions, gathering and maintaining data, and completing and reviewing the form. Direct comments regarding this burden estimate, or any other aspect of this form, to the U.S. Department of the Interior, Bureau of Land Management, (1004-0114) Bureau Information Collection Clearance Officer (WO-630), Mail Stop 401 LS, 1849 C St., N.W., Washington, D.C. 20240.

FOR OFFICIAL USE ONLY

United States Department of the Interior
Bureau of Land Management
 BUSINESS & SUPPORT SVCS DIV
 ONE N CENTRAL AVE
 PHOENIX, AZ 85004 -2203
 Phone: (602) 417-9200

Receipt

No: 1328559

Transaction #: 1373536		AMC 356495
Date of Transaction: 08/07/2006		AMC 353521
CUSTOMER:	THOMAS A BUTLER HC 6 BOX 1049-S PAYSON, AZ 85541	AMC 330448

LINE #	QTY	DESCRIPTION	REMARKS	UNIT PRICE	TOTAL
1	1.00	LOCATABLE MINERALS / MINING CLAIMS-NOT NEW-UNADJUD, ONE AUTH NO. ONLY / MINING CLAIM MONEY RECEIVED (455) CASES: AMC330451/\$50.00	WAIVER/POL 2006 (5)	- n/a -	50.00
TOTAL:					\$50.00

PAYMENT INFORMATION			
1	AMOUNT:	\$50.00	POSTMARKED: 08/02/2006
	TYPE:	CHECK	RECEIVED: 08/03/2006
	CHECK NO:	1994	
	NAME:	BUTLER, THOMAS A HC 6 BOX 1049-S PAYSON AZ 85541	

REMARKS

This receipt was generated by the automated BLM Collections and Billing System and is a paper representation of a portion of the official electronic record contained therein.

ENTERED IN COMPUTER
 RE 8/9/06

When Recorded Return Document to:

Tom Butler

HC 6 Box 1049-S

Payson, AZ 85541

Check here is this is a change of address.

Telephone: 928 472-6397

E-mail address: Zabranich@yahoo.com

AFFIDAVIT OF PERFORMANCE OF ANNUAL WORK

1. State of Arizona, County of Gila ss:

2. I (Name) Thomas A Butler

3. Reside at (Address) HC 6 Box 1049-S

City Payson County Gila

State AZ Zip 85541 being duly sworn, depose and say that I am a citizen of the United States, more than eighteen years of age, and that all of the facts set forth in this affidavit, subject to the provisions and penalties of 18 U.S.C. 1001 pertaining to the filing of false, fictitious, or fraudulent statements with the United States, are true and correct according to the best of my knowledge, information and belief.

4. Owner's name and address (If not shown in Items 1-3 above).

5. That I am personally acquainted with the mining claim(s). The work and improvements were made by and at the expense of the owner(s) of said claim(s). Said contiguous group of claims, listed on this document, are situated in the

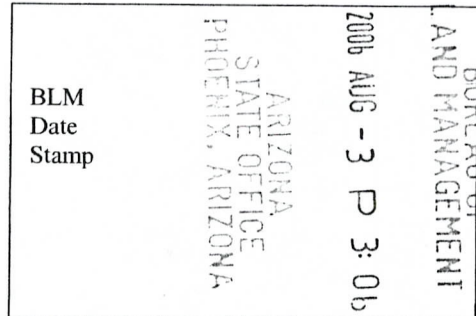
Payson (optional) Mining District; Gila County, Arizona.

Line No.	AMC NUMBER	CLAIM/SITE NAME	COUNTY RECORDER DATA (If available)	TWP	RNG	SEC
1	330451	Butler # 4	94-649-576	9N	9E	2
2	353521	Butler # 5	2000-5638	9N	9E	11
3						
4						
5						
6						

Form: MCF108
Revised Jan. 2006
Page 1 of 2

ENTERED IN COMPUTER

RE 8/9/06



When Recorded Return Document to:

Tom Butler
HC 6 Box 1049-S
Payson, AZ 85541

Check here is this is a change of address.

Telephone: 928 472-6397

E-mail address: tabranch@yahoo.com

AFFIDAVIT OF PERFORMANCE OF ANNUAL WORK

1. State of Arizona, County of Gila ss:

2. I (Name) Thomas A. Butler

3. Reside at (Address) HC 6 Box 1049-S

City Payson County Gila

State AZ Zip 85541 being duly sworn, depose and say that I am a citizen of the United States, more than eighteen years of age, and that all of the facts set forth in this affidavit, subject to the provisions and penalties of 18 U.S.C. 1001 pertaining to the filing of false, fictitious, or fraudulent statements with the United States, are true and correct according to the best of my knowledge, information and belief.

4. Owner's name and address (If not shown in Items 1-3 above).

5. That I am personally acquainted with the mining claim(s). The work and improvements were made by and at the expense of the owner(s) of said claim(s). Said contiguous group of claims, listed on this document, are situated in the

Payson (optional) Mining District; Gila County, Arizona.

Line No.	AMC NUMBER	CLAIM/SITE NAME	COUNTY RECORDER DATA (If available)	TWP	RNG	SEC
1	356495	Butler #1	2002-017045	10N	9E 10E	24 25 18 19 30
2	330449	Butler #2	94-648307	10N	9E	25 26 35
3	330450	Butler #3	94-649577	10N	9E	26 35
4						
5						
6						

RECEIVED
BUREAU OF
LAND MANAGEMENT

2006 AUG - 3 P 3: 06

ARIZONA
STATE OFFICE
PHOENIX, ARIZONA

BLM
Date
Stamp

ENTERED IN COMPUTER
RE 8/9/06

AMC 356495

151
RE

AMC 353521

FORM APPROVED
OMB NO. 1004-0114
Expires: December 31, 2006

AMC 330449

MAINTENANCE FEE WAIVER CERTIFICATION

SEE INSTRUCTIONS ON REVERSE

1. This small miner waiver is filed for the assessment year beginning at noon on September 1, 2006 and ending at noon on September 1, 2007
2. The undersigned and all related parties owned ten or fewer mining claims, mill, or tunnel sites located and maintained on Federal lands in the United States of America on September 1, 2006
3. The undersigned have performed the assessment work **required by law** for each mining claim listed **prior to filing this waiver** and understand that by filing this form; an affidavit of assessment work **must** be recorded by the December 30th following the filing of this waiver.
4. The undersigned understand that if the assessment work obligation has not yet come due under 30 U.S.C. 28 (for those claims in their first assessment year only); a notice of intent to hold reciting this condition **must** be recorded by the December 30th following the filing of this waiver.
5. The undersigned understand that mill and tunnel sites may also be listed upon this waiver and be waived from payment of the maintenance fee; and that a notice of intent to hold for these sites is required to be recorded by the December 30th immediately following the filing of this waiver.
6. The undersigned understand and acknowledge that pursuant to 43 U.S.C. 1212 and 18 U.S.C. 1001; the filing or recording of a false, fictitious, or fraudulent document with the Bureau of Land Management may result in a fine of up to \$250,000, a prison term not to exceed five years, or both.
7. The mining claims, mill or tunnel sites for which this waiver from payment of the maintenance fees is requested are:

CLAIM OR SITE NAME	BLM RECORDATION SERIAL NUMBER
1. Butler #1	AMC 356495
2. Butler #2	AMC 330449
3. Butler #3	AMC 330450
4. Butler #4	AMC 330451
5. Butler #5	AMC 353521
6.	
7.	
8.	
9.	
10.	

The owner(s) (claimants) of the above mining claims and sites are:

Thomas A. Butler
(Owner's Name - Please Print)

HC 6 Box 1049-S
(Street or P.O. Box)

Payson AZ 85341
(City) (State) (Zip Code)

Thomas A. Butler
(Owner's Signature)

Sandra M Butler
(Owner's Name - Please Print)

HC 6 Box 1049-S
(Street or P.O. Box)

Payson AZ 85541
(City) (State) (Zip Code)

Thomas A. Butler, agent
(Owner's Signature)

Daniel C Butler
(Owner's Name - Please Print)

1502 E Sagebrush St.
(Street or P.O. Box)

Gilbert AZ 85296
(City) (State) (Zip Code)

Thomas A. Butler, agent
(Owner's Signature)

(Continued on page 2)

ENTERED IN COMPUTER

RE 8/9/06

Darryl M Butler
(Owner's Name - Please Print)

HC 6 Box 1049-S
(Street or P.O. Box)

Kate A. Butler
(Owner's Name - Please Print)

HC 6 Box 1049-S
(Street or P.O. Box)

(Owner's Name - Please Print)

(Street or P.O. Box)

(Owner's Name - Please Print)

(Street or P.O. Box)

Thomas A Butler, agent
(Owner's Signature)

Payson AZ 86541
(City) (State) (Zip Code)

Thomas A Butler, agent
(Owner's Signature)

Payson AZ 86541
(City) (State) (Zip Code)

(Owner's Signature)

(City) (State) (Zip Code)

(Owner's Signature)

(City) (State) (Zip Code)

INSTRUCTIONS

- 1. This certification is made under the provisions of § 1744 of Title 43 and § 28-28k of Title 30 of the United States Code; and the regulations thereunder (43 CFR Part 3830).
2. The claimant(s) must fill in the dates in paragraph 1 for the beginning and ending of the assessment year for which this waiver is sought.
3. The claimant(s) must fill in the date in paragraph 2 for the beginning of the assessment year for which this waiver is sought.
4. All claim and site names and Bureau of Land Management (BLM) serial numbers must be listed for the mining claims, mill sites, and tunnel sites for which the waiver is sought.
5. All owners of the mining claims, mill sites, and tunnel sites and their addresses must be given.
6. This waiver form must be signed by all the claimants or their designated agent, in original form. If an agent is designated, a notarized designation of agent, signed by all of the claimants with proper address given, must be submitted with this waiver.
7. This form must be filed no later than September 1st for the upcoming assessment year in the BLM State Office where the mining claims or sites are recorded, or the waiver cannot be granted by the BLM. (Example: to obtain a waiver for the assessment year 2000, which begins at noon on September 1, 1999, you must qualify for and file for a waiver no later than September 1, 1999, in the proper BLM State Office).
8. For all mining claims which require assessment work, you must record an affidavit of labor on or before the December 30th immediately following the filing of this waiver. For all other mining claims or sites waived, you must record a notice of intent to hold on or before the December 30th immediately following the filing of this waiver.
9. Mill and tunnel sites may also be listed upon this waiver and be waived from payment of the maintenance fee. A notice of intent to hold for these sites is required to be filed by the December 30th following the filing of this waiver.

NOTICE/BURDEN HOURS STATEMENT

The Privacy Act of 1974, as amended, and the regulation in 43 CFR 2.48(d) provide that you be furnished the following information in connection with the information required by this certification of waiver from rental fees.

AUTHORITY: 30 U.S.C. 28-28k; 43 U.S.C. 1201, 1457, 1740, and 1744; and 43 CFR 3830.

PRINCIPLE PURPOSE: This information is to be used to verify that the owner(s) (claimants) of a mining claim has complied with 30 U.S.C. 28f and is entitled to perform assessment work in lieu of paying the maintenance fee for the mining claims listed on this form.

ROUTINE USE: (1) Adjudication of the claimant(s) certification of waiver from paying the maintenance fee otherwise required by 30 U.S.C. 28f. (2) Disclosure may be made to appropriate Federal agencies when location is made within the agency's geographic area of responsibility. (3) Information from the record and/or the record will be transferred to the appropriate Federal, State, or local agency, or a member of the public in response to a specific request for pertinent information. (4) Information may also be provided to the Department of Justice or in a proceeding before a court or adjudicative body; or to Federal, State, local or foreign agencies when needed for enforcement of civil or criminal codes or applicable regulations concerning title rights upon the public land.

EFFECT OF NOT PROVIDING INFORMATION: Disclosure of this information is required by 30 U.S.C. 28f and 43 CFR Part 3830 for those qualified claimants wishing to take the small miner waiver allowed. Failure to supply the information required in this form to support the claimants certification of waiver from payment of the otherwise required maintenance fees will result in the waiver being disallowed and the mining claims subject to forfeiture by BLM under 30 U.S.C. 28i.

The Paperwork Reduction Act of 1995 requires us to inform you that:

This information is being collected to allow the BLM to determine if you qualify for a waiver from the payment of \$100 per mining claim or site maintenance fee established in 30 U.S.C. 28f and the implementing regulations at 43 CFR 3830. A response to this request is required in accordance with the statute to obtain your benefit.

BLM would like you to know that you do not have to respond to this, or any other, Federal agency-sponsored information collection unless it displays a currently valid OMB control number.

Public reporting burden for this form is estimated to average 8 minutes (0.133 hours) per response, including time to review instructions, gathering and maintaining data, and completing and reviewing the form. Direct comments regarding this burden estimate, or any other aspect of this form, to the U.S. Department of the Interior, Bureau of Land Management, (1004-0114) Bureau Information Collection Clearance Officer (WO-630), Mail Stop 401 LS, 1849 C St., N.W., Washington, D.C. 20240.

FOR OFFICIAL USE ONLY
PHONE
STATE OFFICE
ARIZONA

2002 AUG 30 3:06 PM

RECEIVED
BUREAU OF
LAND MANAGEMENT

497

AMC 330448
AMC 353521
FORM APPROVED
OMB NO. 1004-0114
Expires: December 31, 2006

MAINTENANCE FEE WAIVER CERTIFICATION

SEE INSTRUCTIONS ON REVERSE

AMC 356495

1. This small miner waiver is filed for the assessment year beginning at noon on September 1, ~~2005~~ and ending at noon on September 1, ~~2006~~
2. The undersigned and all related parties owned ten or fewer mining claims, mill, or tunnel sites located and maintained on Federal lands in the United States of America on September 1, ~~2005~~
3. The undersigned have performed the assessment work **required by law** for each mining claim listed **prior to filing this waiver** and understand that by filing this form; an affidavit of assessment work **must** be recorded by the December 30th following the filing of this waiver.
4. The undersigned understand that if the assessment work obligation has not yet come due under 30 U.S.C. 28 (for those claims in their first assessment year only); a notice of intent to hold reciting this condition **must** be recorded by the December 30th following the filing of this waiver.
5. The undersigned understand that mill and tunnel sites may also be listed upon this waiver and be waived from payment of the maintenance fee; and that a notice of intent to hold for these sites is required to be recorded by the December 30th immediately following the filing of this waiver.
6. The undersigned understand and acknowledge that pursuant to 43 U.S.C. 1212 and 18 U.S.C. 1001; the filing or recording of a false, fictitious, or fraudulent document with the Bureau of Land Management may result in a fine of up to \$250,000, a prison term not to exceed five years, or both.
7. The mining claims, mill or tunnel sites for which this waiver from payment of the maintenance fees is requested are:

CLAIM OR SITE NAME	BLM RECORDATION SERIAL NUMBER
1. Butler #1	AMC 356495
2. Butler #2	AMC 330449
3. Butler #3	AMC 330450
4. Butler #4	AMC 330451
5. Butler #5	AMC 353521
6.	
7.	
8.	
9.	
10.	

The owner(s) (claimants) of the above mining claims and sites are:

Thomas A. Butler
(Owner's Name - Please Print)
HCG Box 1049-S
(Street or P.O. Box)
Payson AZ 85541
(City) (State) (Zip Code)

Thomas A Butler
(Owner's Signature)

Sandra M Butler
(Owner's Name - Please Print)
HCG Box 1049-S
(Street or P.O. Box)
Payson AZ 85541
(City) (State) (Zip Code)

Thomas A Butler, agent
(Owner's Signature)

Daniel C. Butler
(Owner's Name - Please Print)
1502 E Sagebrush St
(Street or P.O. Box)
Gilbert AZ 85541
(City) (State) (Zip Code)

Thomas A Butler, agent
(Owner's Signature)

Darryl M Butler

(Owner's Name - Please Print)

HC 6 Box 1049-S

(Street or P.O. Box)

Kate A Butler

(Owner's Name - Please Print)

HC 6 Box 1049-S

(Street or P.O. Box)

(Owner's Name - Please Print)

(Street or P.O. Box)

(Owner's Name - Please Print)

(Street or P.O. Box)

Thomas A Butler, agent

(Owner's Signature)

Payson

(City)

AZ

(State)

85541

(Zip Code)

Thomas A Butler, agent

(Owner's Signature)

Payson

(City)

AZ

(State)

85541

(Zip Code)

(Owner's Signature)

(City)

(State)

(Zip Code)

(Owner's Signature)

(City)

(State)

(Zip Code)

INSTRUCTIONS

- 1. This certification is made under the provisions of § 1744 of Title 43 and § 28-28k of Title 30 of the United States Code; and the regulations thereunder (43 CFR Part 3830).
2. The claimant(s) must fill in the dates in paragraph 1 for the beginning and ending of the assessment year for which this waiver is sought.
3. The claimant(s) must fill in the date in paragraph 2 for the beginning of the assessment year for which this waiver is sought.
4. All claim and site names and Bureau of Land Management (BLM) serial numbers must be listed for the mining claims, mill sites, and tunnel sites for which the waiver is sought.
5. All owners of the mining claims, mill sites, and tunnel sites and their addresses must be given.
6. This waiver form must be signed by all the claimants or their designated agent, in original form. If an agent is designated, a notarized designation of agent, signed by all of the claimants with proper address given, must be submitted with this waiver.

- 7. This form must be filed no later than September 1st for the upcoming assessment year in the BLM State Office where the mining claims or sites are recorded, or the waiver cannot be granted by the BLM. (Example: to obtain a waiver for the assessment year 2000, which begins at noon on September 1, 1999, you must qualify for and file for a waiver no later than September 1, 1999, in the proper BLM State Office).
8. For all mining claims which require assessment work, you must record an affidavit of labor on or before the December 30th immediately following the filing of this waiver. For all other mining claims or sites waived, you must record a notice of intent to hold on or before the December 30th immediately following the filing of this waiver.
9. Mill and tunnel sites may also be listed upon this waiver and be waived from payment of the maintenance fee. A notice of intent to hold for these sites is required to be filed by the December 30th following the filing of this waiver.

NOTICE/BURDEN HOURS STATEMENT

The Privacy Act of 1974, as amended, and the regulation in 43 CFR 2.48(d) provide that you be furnished the following information in connection with the information required by this certification of waiver from rental fees.

AUTHORITY: 30 U.S.C. 28-28k; 43 U.S.C. 1201, 1457, 1740, and 1744; and 43 CFR 3830.

PRINCIPLE PURPOSE: This information is to be used to verify that the owner(s) (claimants) of a mining claim has complied with 30 U.S.C. 28f and is entitled to perform assessment work in lieu of paying the maintenance fee for the mining claims listed on this form.

ROUTINE USE: (1) Adjudication of the claimant(s) certification of waiver from paying the maintenance fee otherwise required by 30 U.S.C. 28f. (2) Disclosure may be made to appropriate Federal agencies when location is made within the agency's geographic area of responsibility. (3) Information from the record and/or the record will be transferred to the appropriate Federal, State, or local agency, or a member of the public in response to a specific request for pertinent information. (4) Information may also be provided to the Department of Justice or in a proceeding before a court or adjudicative body; or to Federal, State, local or foreign agencies when needed for enforcement of civil or criminal codes or applicable regulations concerning title rights upon the public land.

EFFECT OF NOT PROVIDING INFORMATION: Disclosure of this information is required by 30 U.S.C. 28f and 43 CFR Part 3830 for those qualified claimants wishing to take the small miner waiver allowed. Failure to supply the information required in this form to support the claimants certification of waiver from payment of the otherwise required maintenance fees will result in the waiver being disallowed and the mining claims subject to forfeiture by BLM under 30 U.S.C. 28i.

The Paperwork Reduction Act of 1995 requires us to inform you that:

This information is being collected to allow the BLM to determine if you qualify for a waiver from the payment of \$100 per mining claim or site maintenance fee established in 30 U.S.C. 28f and the implementing regulations at 43 CFR 3830. A response to this request is required in accordance with the statute to obtain your benefit.

BLM would like you to know that you do not have to respond to this, or any other, Federal agency-sponsored information collection unless it displays a currently valid OMB control number.

Public reporting burden for this form is estimated to average 8 minutes (0.133 hours) per response, including time to review instructions, gathering and maintaining data, and completing and reviewing the form. Direct comments regarding this burden estimate, or any other aspect of this form, to the U.S. Department of the Interior, Bureau of Land Management, (204-0114) Bureau Information Collection Clearance Officer (WO-630), Mail Stop 3011, 1849 C St., N.W., Washington, D.C. 20240.

FOR OFFICIAL USE ONLY

RECEIVED BUREAU OF LAND MANAGEMENT AUG 29 11:25 ARIZONA STATE OFFICE TUCSON ARIZONA

When Recorded Return Document to:

Tom Butler
HC @ Box 1049-S
Payson AZ 85341

RECEIVED
BUREAU OF
LAND MANAGEMENT

2005 AUG 23 P 12:49

Check here is this is a change of address.

Telephone: (928)472-6397

E-mail address: tabranche@yahoo.com

ARIZONA
STATE OFFICE
PHOENIX, ARIZONA

AMC356495
AMC330448
AMC353521

AFFIDAVIT OF PERFORMANCE OF ANNUAL WORK

1. State of Arizona, County of Gila ss:

2. I (Name) Thomas A Butler

3. Reside at (Address) HC @ Box 1049-S

BLM
Date
Stamp

City Payson County Gila

State AZ Zip 85341 being duly sworn, depose and say that I am a citizen of the United States, more than eighteen years of age, and that all of the facts set forth in this affidavit, subject to the provisions and penalties of 18 U.S.C. 1001 pertaining to the filing of false, fictitious, or fraudulent statements with the United States, are true and correct according to the best of my knowledge, information and belief.

4. Owner's name and address (If not shown in Items 1-3 above). _____

5. That I am personally acquainted with the mining claim(s). The work and improvements were made by and at the expense of the owner(s) of said claim(s). Said contiguous group of claims, listed on this document, are situated in the

Payson (optional) Mining District; Gila County, Arizona.

Line No.	AMC NUMBER	CLAIM/SITE NAME	COUNTY RECORDER DATA (If available)	TWP	RNG	SEC
1	356495	Butler #1	20002-017045	10N	9E 10E	24 25 18 19 30
2	330449	Butler #2	94-648307	10N	9E	25 26 35
3	330450	Butler #3	94-649577	10N	9E	26 35
4						
5						
6						

Form: MCF108
Revised June 2005
Page 1 of 2

ENTERED BY COMPUTER
RE 10/27/05

BLM
Date
Stamp

7						
8						
9						
10						

6. That between the dates starting at 12 o'clock noon on September 1, 2004 and ending at 12 o'clock noon on September 1, 2005 at least \$ 375⁰⁰ dollars worth of work and improvements were done and performed upon said claim(s) or upon one or more of a contiguous group of claims for the benefit of all, wholly or partly outside of a contiguous group of claims for the benefit of all, not including the location work.

7. That the following persons were employed to perform the work and improvements described herein: Tom Butler, Sandra Butler, Dan Butler

8. That the work and improvements performed were: Overburden removal, sluicing, dry washing, panning


9. Dated: 8/22/2005 Signature: Thomas A Butler

SUBSCRIBED AND SWORN TO before me, a Notary Public, this 22 day of August 2005

By: THOMAS A BUTLER

Notary Public Denise Brewer

My Commission Expires 4/1/09



Bureau of Land Management
Arizona State Office
www.az.blm.gov

No. of Claims: _____ x \$5 = _____
 Check No.: _____ Init. _____
 Receipt No.: _____
For BLM Use Only

When Recorded Return Document to:

Tom Butler
HC 6 Box 1049-S
Payson AZ 85541

RECEIVED
BUREAU OF
LAND MANAGEMENT

2005 AUG 23 P 12: 49

Check here is this is a change of address.

Telephone: (928) 472 6397

E-mail address: tabranche@yahoo.com

ARIZONA
STATE OFFICE
PHOENIX, ARIZONA
AMC 330448
AMC 353521
AMC 356495

AFFIDAVIT OF PERFORMANCE OF ANNUAL WORK

1. State of Arizona, County of Gila ss:

2. I (Name) Thomas A Butler

3. Reside at (Address) HC 6 Box 1049-S

BLM
Date
Stamp

City Payson County Gila

State AZ Zip 85541 being duly sworn, depose and say that I am a citizen of the United States, more than eighteen years of age, and that all of the facts set forth in this affidavit, subject to the provisions and penalties of 18 U.S.C. 1001 pertaining to the filing of false, fictitious, or fraudulent statements with the United States, are true and correct according to the best of my knowledge, information and belief.

4. Owner's name and address (If not shown in Items 1-3 above).

5. That I am personally acquainted with the mining claim(s). The work and improvements were made by and at the expense of the owner(s) of said claim(s). Said contiguous group of claims, listed on this document, are situated in the

Payson (optional) Mining District; Gila County, Arizona.

Line No.	AMC NUMBER	CLAIM/SITE NAME	COUNTY RECORDER DATA (if available)	TWP	RNG	SEC
1	330451	Butler #4	94-649576	9N	9E	2
2	⁵ 353521	Butler #5	2000-5638	9N	9E	11
3						
4						
5						
6						

Form: MCF108
Revised June 2005
Page 1 of 2

RE 10/27/05

BLM
Date
Stamp

7						
8						
9						
10						

6. That between the dates starting at 12 o'clock noon on September 1, 2004 and ending at 12 o'clock noon on September 1, 2005 at least \$ 250.00 dollars worth of work and improvements were done and performed upon said claim(s) or upon one or more of a contiguous group of claims for the benefit of all, wholly or partly outside of a contiguous group of claims for the benefit of all, not including the location work.

7. That the following persons were employed to perform the work and improvements described herein: Tom Butler, Sandra Butler, Dan Butler, AAA members

8. That the work and improvements performed were: Overburden removal, sluicing, dry washing, panning

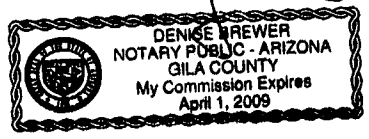
9. Dated: 8/22/05 Signature: Thomas A Butler

SUBSCRIBED AND SWORN TO before me, a Notary Public, this 22 day of Aug 2005

By: Thomas A Butler

Notary Public Denise Brewer

My Commission Expires 4/1/09



Bureau of Land Management
Arizona State Office
www.az.blm.gov

No. of Claims: _____ x \$5 = _____
 Check No.: _____ Init. _____
 Receipt No.: _____
For BLM Use Only

United States Department of the Interior
Bureau of Land Management
 BUSINESS & SUPPORT SVCS DIV
 ONE N CENTRAL AVE
 PHOENIX, AZ 85004 -2203
 Phone: (602) 417-9200

Receipt	
No:	1173900

Transaction #: 1213703
Date of Transaction: 10/25/2005

CUSTOMER: THOMAS A BUTLER
 HC 6BOX 10495
 PAYSON, AZ 85541

LINE #	QTY	DESCRIPTION	REMARKS	UNIT PRICE	TOTAL
1	1.00	LOCATABLE MINERALS / MINING CLAIMS-NOT NEW-UNADJUD, ONE AUTH NO. ONLY / MINING CLAIM MONEY RECEIVED (455) CASES: AMC356495/\$25.00	POL 2005/5	- n/a -	25.00
TOTAL:					\$25.00

PAYMENT INFORMATION

NOTE: Items will appear on credit card statement as "Bureau of Land Management".

1	AMOUNT: \$25.00	POSTMARKED: N/A
	TYPE: CREDIT CARD	RECEIVED: 10/25/2005
	NAME: BUTLER, THOMAS A HC 6BOX 10495 PAYSON AZ 85541	
	CARD NO: XXXXXXXXXXXXX9099	AUTH CODE: 252325
	NAME ON CARD: THOMAS A BUTLER	
	EXPIRES: 06/30/2006	
	SIGNATURE:	

REMARKS

This receipt was generated by the automated BLM Collections and Billing System and is a paper representation of a portion of the official electronic record contained therein.

BLM
222 North Central Avenue
Phoenix, AZ 85004

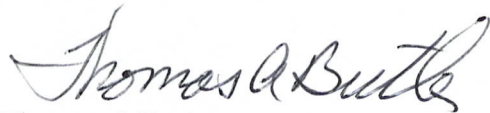
1/14/05

Ref:
3800 (AZ-933) RE

Amc 330448
Amc 353521
Amc 356495

Subject: Signatures for AMC 33049-330451, 353521 & 336495

In response to your request, I have enclosed the Maintenance Fee Waiver Certification with signatures from Darryl M. Butler and Sandra M. Butler.



Thomas A Butler
HC 6 Box 1049-S
Payson, AZ 85541-9727
(928) 472-6397

ARIZONA
STATE OFFICE
PHOENIX, ARIZONA

2005 JAN 19 P 1:58

RECEIVED
BUREAU OF
LAND MANAGEMENT

620

FORM APPROVED
OMB NO. 1004-0114
Expires: December 31, 2006

MAINTENANCE FEE WAIVER CERTIFICATION

SEE INSTRUCTIONS ON REVERSE

1. This small miner waiver is filed for the assessment year beginning at noon on September 1, 2004 and ending at noon on September 1, 2005.
2. The undersigned and all related parties owned ten or fewer mining claims, mill, or tunnel sites located and maintained on Federal lands in the United States of America on September 1, 2004
3. The undersigned have performed the assessment work **required by law** for each mining claim listed **prior to filing this waiver** and understand that by filing this form; an affidavit of assessment work **must** be recorded by the December 30th following the filing of this waiver.
4. The undersigned understand that if the assessment work obligation has not yet come due under 30 U.S.C. 28 (for those claims in their first assessment year only); a notice of intent to hold reciting this condition **must** be recorded by the December 30th following the filing of this waiver.
5. The undersigned understand that mill and tunnel sites may also be listed upon this waiver and be waived from payment of the maintenance fee; and that a notice of intent to hold for these sites is required to be recorded by the December 30th immediately following the filing of this waiver.
6. The undersigned understand and acknowledge that pursuant to 43 U.S.C. 1212 and 18 U.S.C. 1001; the filing or recording of a false, fictitious, or fraudulent document with the Bureau of Land Management may result in a fine of up to \$250,000, a prison term not to exceed five years, or both.
7. The mining claims, mill or tunnel sites for which this waiver from payment of the maintenance fees is requested are:

CLAIM OR SITE NAME	BLM RECORDATION SERIAL NUMBER
1. Butler #1	356495
2. Butler #2	330449
3. Butler #3	330450
4. Butler #4	330451
5. Butler #5	353521
6.	
7.	
8.	
9.	
10.	

RECEIVED
 BUREAU OF
 LAND MANAGEMENT
 2005 JAN 19 P 1:59
 ARIZONA
 STATE OFFICE
 PHOENIX, ARIZONA

The owner(s) (claimants) of the above mining claims and sites are:

Thomas A Butler
(Owner's Name - Please Print)
HC 6 Box 1049-S
(Street or P.O. Box)
Payson AZ 85541
(City) (State) (Zip Code)

Thomas A Butler
(Owner's Signature)

Sandra M Butler
(Owner's Name - Please Print)
HC 6 Box 1049-S
(Street or P.O. Box)
Payson AZ 85541
(City) (State) (Zip Code)

Thomas A Butler agent
(Owner's Signature)
Sandra M Butler

Darryl M Butler
(Owner's Name - Please Print)
HC 6 Box 1049-S
(Street or P.O. Box)
Payson AZ 85541
(City) (State) (Zip Code)

Thomas A Butler agent
(Owner's Signature)
Darryl M Butler

<u>Daniel A Butler</u> (Owner's Name - Please Print)	<u>Thomas Butler agent</u> (Owner's Signature)
<u>1502 E Sagebrush st.</u> (Street or P.O. Box)	<u>Gilbert</u> <u>AZ</u> <u>85296</u> (City) (State) (Zip Code)
<u>#1 only</u> <u>Kate A Butler</u> (Owner's Name - Please Print)	<u>Thomas A Butler agent</u> (Owner's Signature)
<u>HC 6 Box 1049-S</u> (Street or P.O. Box)	<u>payson</u> <u>AZ</u> <u>85541</u> (City) (State) (Zip Code)
(Owner's Name - Please Print)	(Owner's Signature)
(Street or P.O. Box)	(City) (State) (Zip Code)
(Owner's Name - Please Print)	(Owner's Signature)
(Street or P.O. Box)	(City) (State) (Zip Code)

INSTRUCTIONS

- | | |
|--|---|
| <ol style="list-style-type: none"> 1. This certification is made under the provisions of § 1744 of Title 43 and § 28-28k of Title 30 of the United States Code; and the regulations thereunder (43 CFR Part 3830). 2. The claimant(s) must fill in the dates in paragraph 1 for the beginning and ending of the assessment year for which this waiver is sought. 3. The claimant(s) must fill in the date in paragraph 2 for the beginning of the assessment year for which this waiver is sought. 4. All claim and site names and Bureau of Land Management (BLM) serial numbers must be listed for the mining claims, mill sites, and tunnel sites for which the waiver is sought. 5. All owners of the mining claims, mill sites, and tunnel sites and their addresses must be given. 6. This waiver form must be signed by all the claimants or their designated agent, in original form. If an agent is designated, a notarized designation of agent, signed by all of the claimants with proper address given, must be submitted with this waiver. | <ol style="list-style-type: none"> 7. This form must be filed no later than September 1st for the upcoming assessment year in the BLM State Office where the mining claims or sites are recorded, or the waiver cannot be granted by the BLM. (Example: to obtain a waiver for the assessment year 2000, which begins at noon on September 1, 1999, you must qualify for and file for a waiver no later than September 1, 1999, in the proper BLM State Office). 8. For all mining claims which require assessment work, you must record an affidavit of labor on or before the December 30th immediately following the filing of this waiver. For all other mining claims or sites waived, you must record a notice of intent to hold on or before the December 30th immediately following the filing of this waiver. 9. Mill and tunnel sites may also be listed upon this waiver and be waived from payment of the maintenance fee. A notice of intent to hold for these sites is required to be filed by the December 30th following the filing of this waiver. |
|--|---|

NOTICE/BURDEN HOURS STATEMENT

The Privacy Act of 1974, *as amended*, and the regulation in 43 CFR 2.48(d) provide that you be furnished the following information in connection with the information required by this certification of waiver from rental fees.

AUTHORITY: 30 U.S.C. 28-28k; 43 U.S.C. 1201, 1457, 1740, and 1744; and 43 CFR 3830.

PRINCIPLE PURPOSE: This information is to be used to verify that the owner(s) (claimants) of a mining claim has complied with 30 U.S.C. 28f and is entitled to perform assessment work in lieu of paying the maintenance fee for the mining claims listed on this form.

ROUTINE USE: (1) Adjudication of the claimant(s) certification of waiver from paying the maintenance fee otherwise required by 30 U.S.C. 28f. (2) Disclosure may be made to appropriate Federal agencies when location is made within the agency's geographic area of responsibility. (3) Information from the record and/or the record will be transferred to the appropriate Federal, State, or local agency, or a member of the public in response to a specific request for pertinent information. (4) Information may also be provided to the Department of Justice or in a proceeding before a court or adjudicative body; or to Federal, State, local or foreign agencies when needed for enforcement of civil or criminal codes or applicable regulations concerning title rights upon the public land.

EFFECT OF NOT PROVIDING INFORMATION: Disclosure of this information is required by 30 U.S.C. 28f and 43 CFR Part 3830 for those qualified claimants wishing to take the small miner waiver allowed. Failure to supply the information required in this form to support the claimants certification of waiver from payment of the otherwise required maintenance fees will result in the waiver being disallowed and the mining claims subject to forfeiture by BLM under 30 U.S.C. 28i.

The Paperwork Reduction Act of 1995 requires us to inform you that:

This information is being collected to allow the BLM to determine if you qualify for a waiver from the payment of \$100 per mining claim or site maintenance fee established in 30 U.S.C. 28f and the implementing regulations at 43 CFR 3830. A response to this request is required in accordance with the statute to obtain your benefit.

BLM would like you to know that you do not have to respond to this, or any other, Federal agency-sponsored information collection unless it displays a currently valid OMB control number.

Public reporting burden for this form is estimated to average 8 minutes (0.133 hours) per response, including time to review instructions, gathering and maintaining data, and completing and reviewing the form. Direct comments regarding this burden estimate, or any other aspect of this form, to the U.S. Department of the Interior, Bureau of Land Management, (1004-0114) Bureau Information Collection Clearance Officer (WO-630), Mail Stop 401 LS, 1849 C St, N.W., Washington, D.C. 20240.

FOR OFFICIAL USE ONLY

2005 JAN 19 P 1:58

RECEIVED
BUREAU OF
LAND MANAGEMENT
PHOENIX, ARIZONA
STATE OFFICE



Thomas A. Butler
Hc 6 Box 1049S
Payson, AZ 85541



BLM
222 N Central Ave
Phoenix, AZ 85004

RECEIVED
BUREAU OF
LAND MANAGEMENT
2005 JAN 19 P 1:57
ARIZONA
STATE OFFICE
PHOENIX, ARIZONA

attn: RE.

955 0 0 4 - 22 2 6 6



Not ACCTS

AMC 330448
AMC 353521
AMC 356495

BLM
222 North Central Avenue
Phoenix, AZ 85004

1/5/05

Ref:
3800 (AZ-933) RE

Subject: Power of attorney AMC 33049-330451, 353521 & 336495

In response to your request, I have enclosed notarized Power of Attorneys for the subject claims from Darryl M. Butler and Sandra M. Butler.



Thomas A Butler
HC 6 Box 1049-S
Payson, AZ 85541-9727
(928) 472-6397

ARIZONA
STATE OFFICE
PHOENIX, ARIZONA

2005 JAN 11 P 1:57

RECEIVED
BUREAU OF
LAND MANAGEMENT

Bureau of Land Management

I, Darryl M. Butler authorize Thomas A. Butler to act as my agent for the purpose of submitting Maintenance Fee Payment Waiver Certifications for the following claims:

Butler #1	AMC 356495
Butler #2	AMC 330449
Butler #3	AMC 330450
Butler #4	AMC 330451
Butler #5	AMC 353521

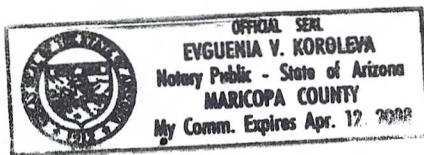
This authorization is good until revoked in writing.

Darryl M. Butler
Darryl M. Butler

1/3/05
Date

Evguenia V. Koroleva
Notary Signature

01/03/05
Date



RECEIVED
BUREAU OF
LAND MANAGEMENT
2005 JAN 11 P 1:57
ARIZONA
STATE OFFICE
PHOENIX, ARIZONA

Bureau of Land Management


I, Sandra M. Butler authorize Thomas A. Butler to act as my agent for the purpose of submitting Maintenance Fee Payment Waiver Certifications for the following claims:

Butler #1 AMC 356495
Butler #2 AMC 330449
Butler #3 AMC 330450
Butler #4 AMC 330451
Butler #5 AMC 353521

This authorization is good until revoked in writing.

Sandra M Butler 1-6-2005
Sandra M. Butler Date

State of AZ County of Gila
Signed before me on this 6 day
of Jan, 2005 by Sandra M Butler
Notary Public Nelva A Beeler



Nelva A Beeler 1-6-05
Notary Signature Date


RECEIVED
BUREAU OF
LAND MANAGEMENT
2005 JAN 11 P 1:57
ARIZONA
STATE OFFICE
PHOENIX, ARIZONA

Amc 330448
 Amc 353521
 Amc 356495

Return Document to:

Tom Butler
HC 6 Box 1049-S
Payson, AZ 85541

Telephone: (928) 472-6397



SELECT ONLY ONE:

- AFFIDAVIT OF PERFORMANCE OF ANNUAL WORK.** Also fill in Items 1 through 9 on the reverse side of this document.
- NOTICE OF INTENTION TO HOLD.** I intend to hold the claims(s)/site(s) listed below for the calendar year 20___. Also fill in Items 1 through 4 and Item 9 on the reverse side of this document.

AMC NUMBER	CLAIM/SITE NAME	COUNTY RECORDER DATA	SEC	TWP	RNG
356495	Butler #1		24,25 17,18	10N	9E 10E
330449	Butler #2		25,26,35	10N	9E
330450	Butler #3		26,35	10N	9E

BLM requires a \$5 nonrefundable service charge for each mining claim, mill site or tunnel site payable on or before December 30th (not the 31st). Mail to:

Bureau of Land Management
 222 North Central Avenue
 Phoenix, Arizona 85004-2203
 602-417-9200
 www.az.blm.gov

NO. OF CLAIMS 3 X \$5 = 15
 CHECK NO. 1099 INIT L
 BLM USE ONLY 20/2

Notices of Intention to Hold are for mill sites, tunnel sites or mining claims when assessment work has not been done, regardless of whether the annual assessment has been suspended, deferred, or not yet accrued. The filing of a Notice of Intention to Hold shall not relieve the owner of complying with Federal and State laws pertaining to the performance of annual assessment work. Notices of Intention to Hold for mill sites or tunnel sites need not be county recorded. For mining claims the form filed with the Bureau of Land Management **must** be identical to the one that was or will be filed with the County. **All claims** listed on a single affidavit must be contiguous.

Evidence of Annual Assessment Work or a Notice of Intention to Hold must be filed each calendar year following the calendar year in which the claim/site was located.

1. State of Arizona, County of Gila ss:

2. I, (Name) Thomas A Butler

3. Reside at (Address) HC 6 Box 1049-S

City Payson, County Gila, State AZ Zip 85541 being duly sworn, depose and say that I am a citizen of the United States, more than eighteen years of age, that all of the facts set forth in this affidavit/notice, subject to the provisions and penalties of 18 U.S.C. 1001 pertaining to the filing of false, fictitious, or fraudulent statements with the United States, are true and correct according to the best of my knowledge, information and belief.

4. Owner's name and address (If not shown in Items 1-3 above). _____

5. That I am personally acquainted with the mining claim(s). The work and improvements were made by and at the expense of the owner(s) of said claim(s). Said contiguous group of claims, listed on the reverse side of this document, are situated in the Green Valley (Payson) Mining District, Gila County, Arizona.

6. That between the dates starting at 12 o'clock noon on September 1, 2003 and ending at 12 o'clock noon on September 1, 2004 at least \$ 300⁰⁰ dollars worth of work and improvements were done and performed upon said claim(s) or upon one or more of a contiguous group of claims for the benefit of all, wholly or partly outside of a contiguous group of claims for the benefit of all, not including the location work.

7. That the following persons were employed to perform the work and improvements described herein: _____

Tom Butler, Sandra Butler, Dan Butler

8. That the work and improvements performed were: Over burden removal, sluicing, Dry washing, panning


9. Dated: 8/13/2004 Signature: Thomas A Butler

SUBSCRIBED AND SWORN TO before me, a Notary Public, this 13 day of Aug 20 04

By: THOMAS A BUTLER

Notary Public Linda Hamman

MY COMMISSION EXPIRES 5-7-5



PRIVACY ACT STATEMENT – This information is being collected pursuant to 30 U.S.C. 28, 43 CFR 3833.2, and ARS 27-208, in compliance with the laws of the USDI, Bureau of Land Management, and the State of Arizona. The purpose of this collection is to facilitate processing of claims or applications. This form is covered by Privacy Act Notice #INTERIOR/LLM-32 and is subject to the routine uses stated in that notice. Privacy Act Notice #INTERIOR/LLM-32 is available at the BLM Arizona State Office. This form may be locally reproduced.

Return Document to:


Tom Butler
HC 6 Box 1049-S
Payson, AZ 85541

Telephone: (928) 472-6397

SELECT ONLY ONE:

AFFIDAVIT OF PERFORMANCE OF ANNUAL WORK. Also fill in Items 1 through 9 on the reverse side of this document.

NOTICE OF INTENTION TO HOLD. I intend to hold the claims(s)/site(s) listed below for the calendar year 20___. Also fill in Items 1 through 4 and Item 9 on the reverse side of this document.



AMC NUMBER	CLAIM/SITE NAME	COUNTY RECORDER DATA	SEC	TWP	RNG
330451	Butler #4		2	9N	9E
⁵ 33 3521	Butler #5		11	9N	9E

BLM requires a \$5 nonrefundable service charge for each mining claim, mill site or tunnel site payable on or before December 30th (not the 31st). Mail to:

Bureau of Land Management
222 North Central Avenue
Phoenix, Arizona 85004-2203
602-417-9200
www.az.blm.gov

NO. OF CLAIMS 2 X \$5 = 10 w/poc
CHECK NO. 1099 INIT C
BLM USE ONLY 10/2

Notices of Intention to Hold are for ~~mill sites~~, tunnel sites or mining claims when assessment work has not been done, regardless of whether the annual assessment has been suspended, deferred, or not yet accrued. The filing of a Notice of Intention to Hold shall not relieve the owner of complying with Federal and State laws pertaining to the performance of annual assessment work. Notices of Intention to Hold for mill sites or tunnel sites need not be county recorded. For mining claims the form filed with the Bureau of Land Management must be identical to the one that was or will be filed with the County. All claims listed on a single affidavit must be contiguous.

Evidence of Annual Assessment Work or a Notice of Intention to Hold must be filed each calendar year following the calendar year in which the claim/site was located.

1. State of Arizona, County of Gila ss:

2. I, (Name) Thomas A. Butler

3. Reside at (Address) HC 6 Box 1049-S

City Payson, County Gila, State AZ Zip 85541 being duly sworn, depose and say that I am a citizen of the United States, more than eighteen years of age, that all of the facts set forth in this affidavit/notice, subject to the provisions and penalties of 18 U.S.C. 1001 pertaining to the filing of false, fictitious, or fraudulent statements with the United States, are true and correct according to the best of my knowledge, information and belief.

4. Owner's name and address (If not shown in Items 1-3 above). _____

5. That I am personally acquainted with the mining claim(s). The work and improvements were made by and at the expense of the owner(s) of said claim(s). Said contiguous group of claims, listed on the reverse side of this document, are situated in the Green Valley (Payson) Mining District, Gila County, Arizona.

6. That between the dates starting at 12 o'clock noon on September 1, 2003 and ending at 12 o'clock noon on September 1, 2004 at least \$ 200 dollars worth of work and improvements were done and performed upon said claim(s) or upon one or more of a contiguous group of claims for the benefit of all, wholly or partly outside of a contiguous group of claims for the benefit of all, not including the location work.

7. That the following persons were employed to perform the work and improvements described herein: Tom Butler, Sandra Butler, Dan Butler, APA members

8. That the work and improvements performed were: overburden removal, sluicing, dry washing, panning


9. Dated: 8/13/2004 Signature: Thomas A Butler

SUBSCRIBED AND SWORN TO before me, a Notary Public, this 13th day of Aug 20 04

By: THOMAS A BUTLER

Notary Public Linda Hamman

MY COMMISSION EXPIRES 5-7-5



PRIVACY ACT STATEMENT - This information is being collected pursuant to 30 U.S.C. 28, 43 CFR 3833.2, and ARS 27-208, in compliance with the laws of the USDI, Bureau of Land Management, and the State of Arizona. The purpose of this collection is to facilitate processing of claims or applications. This form is covered by Privacy Act Notice #INTERIOR/LLM-32 and is subject to the routine uses stated in that notice. Privacy Act Notice #INTERIOR/LLM-32 is available at the BLM Arizona State Office. This form may be locally reproduced.

United States Department of the Interior
Bureau of Land Management
 BUSINESS & SUPPORT SVCS DIV
 222 N CENTRAL AVE
 PHOENIX, AZ 85004 -2203
 Phone: (602) 417-9200

Receipt	
No:	930605

Transaction #: 964866
Date of Transaction: 08/17/2004
CUSTOMER: THOMAS A BUTLER HC 6 BOX 1049-S PAYSON, AZ 85541

LINE #	QTY	DESCRIPTION	REMARKS	UNIT PRICE	TOTAL
1	1.00	LOCATABLE MINERALS / MINING CLAIMS-NOT NEW-UNADJUD, ONE AUTH NO. ONLY / MINING CLAIM MONEY RECEIVED (455) CASES: AMC330451/\$25.00	WAIVER & POL 2004 (5)	- n/a -	25.00
TOTAL:					\$25.00

PAYMENT INFORMATION									
1	<table border="0"> <tr> <td>AMOUNT: \$25.00</td> <td>POSTMARKED: 08/13/2004</td> </tr> <tr> <td>TYPE: CHECK</td> <td>RECEIVED: 08/16/2004</td> </tr> <tr> <td>CHECK NO: 1099</td> <td></td> </tr> <tr> <td>NAME: BUTLER, THOMAS A HC 6 BOX 1049-S PAYSON AZ 85541</td> <td></td> </tr> </table>	AMOUNT: \$25.00	POSTMARKED: 08/13/2004	TYPE: CHECK	RECEIVED: 08/16/2004	CHECK NO: 1099		NAME: BUTLER, THOMAS A HC 6 BOX 1049-S PAYSON AZ 85541	
AMOUNT: \$25.00	POSTMARKED: 08/13/2004								
TYPE: CHECK	RECEIVED: 08/16/2004								
CHECK NO: 1099									
NAME: BUTLER, THOMAS A HC 6 BOX 1049-S PAYSON AZ 85541									

REMARKS

This receipt was generated by the automated BLM Collections and Billing System and is a paper representation of a portion of the official electronic record contained therein.

620

AMC 330448
AMC 353521
FORM APPROVED
OMB NO. 1004-0114
Expires: December 31, 2006
AMC 356495

MAINTENANCE FEE WAIVER CERTIFICATION

SEE INSTRUCTIONS ON REVERSE

1. This small miner waiver is filed for the assessment year beginning at noon on September 1, 2004 and ending at noon on September 1, 2005.
2. The undersigned and all related parties owned ten or fewer mining claims, mill, or tunnel sites located and maintained on Federal lands in the United States of America on September 1, 2004.
3. The undersigned have performed the assessment work **required by law** for each mining claim listed **prior to filing this waiver** and understand that by filing this form; an affidavit of assessment work **must** be recorded by the December 30th following the filing of this waiver.
4. The undersigned understand that if the assessment work obligation has not yet come due under 30 U.S.C. 28 (for those claims in their first assessment year only); a notice of intent to hold reciting this condition **must** be recorded by the December 30th following the filing of this waiver.
5. The undersigned understand that mill and tunnel sites may also be listed upon this waiver and be waived from payment of the maintenance fee; and that a notice of intent to hold for these sites is required to be recorded by the December 30th immediately following the filing of this waiver.
6. The undersigned understand and acknowledge that pursuant to 43 U.S.C. 1212 and 18 U.S.C. 1001; the filing or recording of a false, fictitious, or fraudulent document with the Bureau of Land Management may result in a fine of up to \$250,000, a prison term not to exceed five years, or both.
7. The mining claims, mill or tunnel sites for which this waiver from payment of the maintenance fees is requested are:

CLAIM OR SITE NAME	BLM RECORDATION SERIAL NUMBER
1. Butler #1	356495
2. Butler #2	330449
3. Butler #3	330450
4. Butler #4	330451
5. Butler #5	353521
6.	
7.	
8.	
9.	
10.	

The owner(s) (claimants) of the above mining claims and sites are:

Thomas A Butler
(Owner's Name - Please Print)
HC 6 Box 1049-S
(Street or P.O. Box)
Payson AZ 85541
(City) (State) (Zip Code)

Thomas A Butler
(Owner's Signature)

Sandra M Butler
(Owner's Name - Please Print)
HC 6 Box 1049-S
(Street or P.O. Box)
Payson AZ 85541
(City) (State) (Zip Code)

Thomas A Butler agent
(Owner's Signature)

Darryl M Butler
(Owner's Name - Please Print)
HC 6 Box 1049-S
(Street or P.O. Box)
Payson AZ 85541
(City) (State) (Zip Code)

Thomas A Butler agent
(Owner's Signature)

2004 AUG 5 A 10:50
LAND MANAGEMENT

<p><u>Daniel A Butler</u> (Owner's Name - Please Print)</p> <p><u>1502 E Sagebrush St.</u> (Street or P.O. Box)</p> <hr/> <p><u>Kate A Butler</u> (Owner's Name - Please Print)</p> <p><u>HC 6 Box 1049-S</u> (Street or P.O. Box)</p> <hr/> <p>_____ (Owner's Name - Please Print)</p> <p>_____ (Street or P.O. Box)</p> <hr/> <p>_____ (Owner's Name - Please Print)</p> <p>_____ (Street or P.O. Box)</p>	<p><u>Thomas A Butler agent</u> (Owner's Signature)</p> <p><u>Gilbert</u> <u>AZ</u> <u>85296</u> (City) (State) (Zip Code)</p> <hr/> <p><u>Thomas A Butler agent</u> (Owner's Signature)</p> <p><u>payson</u> <u>AZ</u> <u>85541</u> (City) (State) (Zip Code)</p> <hr/> <p>_____ (Owner's Signature)</p> <p>_____ (City) (State) (Zip Code)</p> <hr/> <p>_____ (Owner's Signature)</p> <p>_____ (City) (State) (Zip Code)</p>
--	--

INSTRUCTIONS

- | | |
|--|---|
| <ol style="list-style-type: none"> 1. This certification is made under the provisions of § 1744 of Title 43 and § 28-28k of Title 30 of the United States Code; and the regulations thereunder (43 CFR Part 3830). 2. The claimant(s) must fill in the dates in paragraph 1 for the beginning and ending of the assessment year for which this waiver is sought. 3. The claimant(s) must fill in the date in paragraph 2 for the beginning of the assessment year for which this waiver is sought. 4. All claim and site names and Bureau of Land Management (BLM) serial numbers must be listed for the mining claims, mill sites, and tunnel sites for which the waiver is sought. 5. All owners of the mining claims, mill sites, and tunnel sites and their addresses must be given. 6. This waiver form must be signed by all the claimants or their designated agent, in original form. If an agent is designated, a notarized designation of agent, signed by all of the claimants with proper address given, must be submitted with this waiver. | <ol style="list-style-type: none"> 7. This form must be filed no later than September 1st for the upcoming assessment year in the BLM State Office where the mining claims or sites are recorded, or the waiver cannot be granted by the BLM. (Example: to obtain a waiver for the assessment year 2000, which begins at noon on September 1, 1999, you must qualify for and file for a waiver no later than September 1, 1999, in the proper BLM State Office). 8. For all mining claims which require assessment work, you must record an affidavit of labor on or before the December 30th immediately following the filing of this waiver. For all other mining claims or sites waived, you must record a notice of intent to hold on or before the December 30th immediately following the filing of this waiver. 9. Mill and tunnel sites may also be listed upon this waiver and be waived from payment of the maintenance fee. A notice of intent to hold for these sites is required to be filed by the December 30th following the filing of this waiver. |
|--|---|

NOTICE/BURDEN HOURS STATEMENT

The Privacy Act of 1974, *as amended*, and the regulation in 43 CFR 2.48(d) provide that you be furnished the following information in connection with the information required by this certification of waiver from rental fees.

AUTHORITY: 30 U.S.C. 28-28k; 43 U.S.C. 1201, 1457, 1740, and 1744; and 43 CFR 3830.

PRINCIPLE PURPOSE: This information is to be used to verify that the owner(s) (claimants) of a mining claim has complied with 30 U.S.C. 28f and is entitled to perform assessment work in lieu of paying the maintenance fee for the mining claims listed on this form.

ROUTINE USE: (1) Adjudication of the claimant(s) certification of waiver from paying the maintenance fee otherwise required by 30 U.S.C. 28f. (2) Disclosure may be made to appropriate Federal agencies when location is made within the agency's geographic area of responsibility. (3) Information from the record and/or the record will be transferred to the appropriate Federal, State, or local agency, or a member of the public in response to a specific request for pertinent information. (4) Information may also be provided to the Department of Justice or in a proceeding before a court or adjudicative body; or to Federal, State, local or foreign agencies when needed for enforcement of civil or criminal codes or applicable regulations concerning title rights upon the public land.

EFFECT OF NOT PROVIDING INFORMATION: Disclosure of this information is required by 30 U.S.C. 28f and 43 CFR Part 3830 for those qualified claimants wishing to take the small miner waiver allowed. Failure to supply the information required in this form to support the claimants certification of waiver from payment of the otherwise required maintenance fees will result in the waiver being disallowed and the mining claims subject to forfeiture by BLM under 30 U.S.C. 28i.

The Paperwork Reduction Act of 1995 requires us to inform you that:

This information is being collected to allow the BLM to determine if you qualify for a waiver from the payment of \$100 per mining claim or site maintenance fee established in 30 U.S.C. 28f and the implementing regulations at 43 CFR 3830. A response to this request is required in accordance with the statute to obtain your benefit.

BLM would like you to know that you do not have to respond to this, or any other, Federal agency-sponsored information collection unless it displays a currently valid OMB control number.

Public reporting burden for this form is estimated to average 8 minutes (0.133 hours) per response, including time to review instructions, gathering and maintaining data, and completing and reviewing the form. Direct comments regarding this burden estimate, or any other aspect of this form, to the U.S. Department of the Interior, Bureau of Land Management, (1004-0114) Bureau Information Collection Clearance Officer (WO-630), Mail Stop 401 LS, 1849 C St, N.W., Washington, D.C. 20240.

FOR OFFICIAL USE ONLY

Amc 356 495
Amc 330448
Amc 353521

RECEIVED
BUREAU OF
LAND MANAGEMENT
2003 AUG 26 A 11: 08
ARIZONA
STATE OFFICE
PHOENIX, ARIZONA
AZ-3850-1 (July 1992)

Return Document to:

For BLM Use Only

Tom Butler
HC 6 Box 1049-S
Payson, AZ 85541
Telephone # (928) 472-6397

3 @ \$5 = \$15.00
ced CK 1075

1062

AFFIDAVIT OF PERFORMANCE OF ANNUAL WORK.
Also fill in ITEMS 1 through 9 and the reverse side of this document.

NOTICE OF INTENTION TO HOLD
I intend to hold the claims(s)/site(s) listed on the reverse side of this document for the calendar year 19__.
Also fill in ITEMS 1 through 4 and ITEM 9.

NOTICES OF INTENTION TO HOLD ARE FOR MILLSITES AND TUNNEL SITES OR FOR MINING CLAIMS WHEN ASSESSMENT WORK HAS NOT BEEN DONE, REGARDLESS OF WHETHER THE ANNUAL ASSESSMENT HAS BEEN SUSPENDED, DEFERRED, OR NOT YET ACCRUED. THE FILING OF A NOTICE OF INTENTION TO HOLD SHALL NOT RELIEVE THE OWNER OF COMPLYING WITH FEDERAL AND STATE LAWS PERTAINING TO THE PERFORMANCE OF ANNUAL ASSESSMENT WORK. NOTICES OF INTENTION TO HOLD FOR MILL SITES OR TUNNEL SITES NEED NOT BE COUNTY RECORDED. FOR MINING CLAIMS THE FORM FILED WITH THE BLM MUST BE IDENTICAL TO THE ONE THAT WAS OR WILL BE FILED WITH THE COUNTY.

Evidence of Annual Assessment Work or a Notice of Intention to Hold must be filed each calendar year following the calendar year in which the claim/site was located.

ALL CLAIMS LISTED ON A SINGLE AFFIDAVIT MUST BE CONTIGUOUS.

1. State of Arizona, County of Gila ss:
2. I, (Name) Thomas A Butler
3. Reside at (Address) HC 6 Box 1049-S
Payson, City, Gila, County, AZ, State, 85541, Zip

being duly sworn, deposes and says that he/she is a citizen of the United States, more than eighteen years of age, that all of the facts set forth in this affidavit/notice, subject to the provisions and penalties of 18 USC 1001 pertaining to the filing of false, fictitious, or fraudulent statements with the United States, are true and correct according to the best of my knowledge, information and belief.

4. Owner's Name and Address (If not shown in items 1-3 above) CHECK HERE IF THIS IS A CHANGE OF ADDRESS

5. That I am personally acquainted with the mining claims(s). The work and improvements were made by and at the expense of the owner(s) of said claim(s). Said contiguous group of claims, listed on the reverse side of this document, are situated in the Green Valley (Payson) Mining District, Gila County, Arizona.

6. That between the dates starting at 12 o'clock noon on September 1, 192002 And ending at 12 o'clock noon on September 1, 192003 at least \$ 300 Dollars worth of work and improvements were done and performed upon said claim(s) or upon one or more of a contiguous group of claims for the benefit of all, or wholly or partly outside of a contiguous group of claims for the benefit of all, not including the location work.

7. That the following persons were employed to perform the work and improvements described herein: Thomas Butler
Sandra Butler

8. That the work and improvements performed were: Overburden removal, Dry washing, panning

9. Dated: 8/21/2003, Signature: Thomas Butler
SUBSCRIBED AND SWORN TO before me, a Notary Public, this 21st day of Aug, 192003
by THOMAS A BUTLER
Notary Public Linda Hamman
MY COMMISSION EXPIRES 5-7-5

LINDA HAMMAN
NOTARY PUBLIC STATE OF ARIZONA
GILA COUNTY
My Commission Expires
MAY 7, 2005

ENTERED INTO COMPUTER

10/1/03 aib

If the claims/sites have consecutive BLM#s and are in the same Township, Range and Section(s), they may be listed as follows:

SAMPLE 1 - 10

A MC 19640 - 49

DKT/Pg 1025/1-10
RECORDING #9106173-82.

4N 20W 36

CLAIM/SITE NAME	SERIAL NUMBER	Dkt/Pg or Recording # Of ORIGINAL LOCATION NOTICE	TWN	RNG	SEC(S)
			SHP		
1. <u>Butler #1</u>	AMC 356495		10N	9E	24, 25, 18, 17
2. <u>Butler #2</u>	AMC 330449		10N	9E	25, 26, 35
3. <u>Butler #3</u>	AMC 330450		10N	9E	26, 35
4.	AMC				
5.	AMC				
6.	AMC				
7.	AMC				
8.	AMC				
9.	AMC				
10.	AMC				
11.	AMC				
12.	AMC				
13.	AMC				
14.	AMC				
15.	AMC				
16.	AMC				
17.	AMC				
18.	AMC				
19.	AMC				
20.	AMC				
21.	AMC				
22.	AMC				
23.	AMC				
24.	AMC				
25.	AMC				
26.	AMC				
27.	AMC				
28.	AMC				
29.	AMC				
30.	AMC				

FILE WITH: BUREAU OF LAND MANAGEMENT, 222 NORTH CENTRAL AVENUE, PHOENIX, ARIZONA 85004-2203 and the respective county recorder, ON OR BEFORE DECEMBER 30th (NOT THE 31st). BLM requires a \$5.00 nonrefundable service charge for each mining claim, mill site or tunnel site.

This form is for the purpose of complying with the laws of the United States Department of the Interior, Bureau of Land Management and the State of Arizona pertaining to assessment work and/or notice of intention to hold. 30 USC 28, 43 CFR 3833.2, ARS 27-208. Subject to Paperwork Reduction Act and Privacy Act statements available at the BLM AZ State Office. This form is not copyrighted. It may be reproduced without restriction.

For BLM Use Only

Return Document to:

For BLM Use Only

AZ-3850-1 (July 1992)

Tom Butler
HC 6 Box 1049-S
Payson, AZ 85541
Telephone # (928) 472-6397

2 @ \$5 = \$10.00
ad
CK1075

20/2



AFFIDAVIT OF PERFORMANCE OF ANNUAL WORK.

Also fill in ITEMS 1 through 9 and the reverse side of this document.



NOTICE OF INTENTION TO HOLD

I intend to hold the claims(s)/site(s) listed on the reverse side of this document for the calendar year 19__.
Also fill in ITEMS 1 through 4 and ITEM 9.

NOTICES OF INTENTION TO HOLD ARE FOR MILLSITES AND TUNNEL SITES OR FOR MINING CLAIMS WHEN ASSESSMENT WORK HAS NOT BEEN DONE, REGARDLESS OF WHETHER THE ANNUAL ASSESSMENT HAS BEEN SUSPENDED, DEFERRED, OR NOT YET ACCRUED. THE FILING OF A NOTICE OF INTENTION TO HOLD SHALL NOT RELIEVE THE OWNER OF COMPLYING WITH FEDERAL AND STATE LAWS PERTAINING TO THE PERFORMANCE OF ANNUAL ASSESSMENT WORK. NOTICES OF INTENTION TO HOLD FOR MILL SITES OR TUNNEL SITES NEED NOT BE COUNTY RECORDED. FOR MINING CLAIMS THE FORM FILED WITH THE BLM MUST BE IDENTICAL TO THE ONE THAT WAS OR WILL BE FILED WITH THE COUNTY.

Evidence of Annual Assessment Work or a Notice of Intention to Hold must be filed each calendar year following the calendar year in which the claim/site was located.

ALL CLAIMS LISTED ON A SINGLE AFFIDAVIT MUST BE CONTIGUOUS.

1. State of Arizona, County of Gila ss:
2. I, (Name) Thomas A Butler
3. Reside at (Address) HC 6 Box 1049-S
City Payson, County Gila, State AZ, Zip 85541

being duly sworn, deposes and says that he/she is a citizen of the United States, more than eighteen years of age, that all of the facts set forth in this affidavit/notice, subject to the provisions and penalties of 18 USC 1001 pertaining to the filing of false, fictitious, or fraudulent statements with the United States, are true and correct according to the best of my knowledge, information and belief.

4. Owner's Name and Address (If not shown in items 1-3 above) CHECK HERE IF THIS IS A CHANGE OF ADDRESS


5. That I am personally acquainted with the mining claims(s). The work and improvements were made by and at the expense of the owner(s) of said claim(s). Said contiguous group of claims, listed on the reverse side of this document, are situated in the Green Valley (Payson) Mining District, Gila County, Arizona.

6. That between the dates starting at 12 o'clock noon on September 1, 2002 And ending at 12 o'clock noon on September 1, 2003 at least \$ 200.00 Dollars worth of work and improvements were done and performed upon said claim(s) or upon one or more of a contiguous group of claims for the benefit of all, or wholly or partly outside of a contiguous group of claims for the benefit of all, not including the location work.

7. That the following persons were employed to perform the work and improvements described herein: Sandra Butler Thomas Butler

8. That the work and improvements performed were: overburden removal, Drywash, panning

9. Dated: 8/21/2003, Signature: Thomas A Butler
SUBSCRIBED AND SWORN TO before me, a Notary Public, this 21ST day of August, 192003
by THOMAS A. BUTLER
Notary Public Linda Hamman
MY COMMISSION EXPIRES 5-7-5



STATE OF ARIZONA
RECEIVED
BUREAU OF
LAND MANAGEMENT
AUG 6 A 1:18
TOMB

If the claims/sites have consecutive BLM#s and are in the same Township, Range and Section(s), they may be listed as follows:

SAMPLE 1 - 10 A MC 19640 - 49 DKT/Pg 1025/1-10 4N 20W 36
 RECORDING #9106173-82.

CLAIM/SITE NAME	SERIAL NUMBER	Dkt/Pg or Recording # Of ORIGINAL LOCATION NOTICE	TWN	RNG	SEC(S)
			SHP		
1. <i>Butler #4</i>	AMC 330451		9N	9E	2
2. <i>Butler #5</i>	AMC 333521		9N	9E	11
3.	AMC				
4.	AMC				
5.	AMC				
6.	AMC				
7.	AMC				
8.	AMC				
9.	AMC				
10.	AMC				
11.	AMC				
12.	AMC				
13.	AMC				
14.	AMC				
15.	AMC				
16.	AMC				
17.	AMC				
18.	AMC				
19.	AMC				
20.	AMC				
21.	AMC				
22.	AMC				
23.	AMC				
24.	AMC				
25.	AMC				
26.	AMC				
27.	AMC				
28.	AMC				
29.	AMC				
30.	AMC				

FILE WITH: BUREAU OF LAND MANAGEMENT, 222 NORTH CENTRAL AVENUE, PHOENIX, ARIZONA 85004-2203 and the respective county recorder, ON OR BEFORE DECEMBER 30th (NOT THE 31st). BLM requires a \$5.00 nonrefundable service charge for each mining claim, mill site or tunnel site.

This form is for the purpose of complying with the laws of the United States Department of the Interior, Bureau of Land Management and the State of Arizona pertaining to assessment work and/or notice of intention to hold. 30 USC 28, 43 CFR 3833.2, ARS 27-208. Subject to Paperwork Reduction Act and Privacy Act statements available at the BLM AZ State Office. This form is not copyrighted. It may be reproduced without restriction.

For BLM Use Only

**United States Department of the Interior
Bureau of Land Management**

BUSINESS & SUPPORT SVCS DIV
222 N CENTRAL AVE
PHOENIX, AZ 85004 -2203
Phone: (602) 417-9200

Receipt

No: 739475

Transaction #: 769004
Date of Transaction: 08/27/2003

CUSTOMER: THOMAS BUTLER
HC6, BOX 1049-S
PAYSON, AZ 85541

LINE #	QTY	DESCRIPTION	REMARKS	UNIT PRICE	TOTAL
1	1.00	LOCATABLE MINERALS / MINING CLAIMS-NOT NEW-UNADJUD, ONE AUTH NO. ONLY / MINING CLAIM MONEY RECEIVED (455) CASES: AMC356495/\$25.00	POL 2003 (5)	- n/a -	25.00
TOTAL:					\$25.00

PAYMENT INFORMATION

1	AMOUNT:	\$25.00	POSTMARKED:	08/25/2003
	TYPE:	CHECK	RECEIVED:	08/26/2003
	CHECK NO:	1075		
	NAME:	BUTLER, THOMAS A HC6, BOX 1049-S PAYSON AZ 85541		

REMARKS

This receipt was generated by the automated BLM Collections and Billing System and is a paper representation of a portion of the official electronic record contained therein.

UNITED STATES
DEPARTMENT OF THE INTERIOR
BUREAU OF LAND MANAGEMENT

557

MAINTENANCE FEE WAIVER CERTIFICATION AMC 330448

FORM APPROVED
OMB NO. 1004-0114
Expires: December 31, 2002

SEE INSTRUCTIONS ON REVERSE AMC 356495

AMC 353521

- This small miner waiver is filed for the assessment year beginning at noon on September 1, 2003 and ending at noon on September 1, 2004.
- The undersigned and all related parties owned ten or fewer mining claims, mill, or tunnel sites located and maintained on Federal lands in the United States of America on September 1, 2003.
- The undersigned have performed the assessment work **required by law** for each mining claim listed **prior to filing this waiver** and understand that by filing this form; an affidavit of assessment work **must** be recorded by the December 30th following the filing of this waiver.
- The undersigned understand that if the assessment work obligation has not yet come due under 30 U.S.C. 28 (for those claims in their first assessment year only); a notice of intent to hold reciting this condition **must** be recorded by the December 30th following the filing of this waiver.
- The undersigned understand that mill and tunnel sites may also be listed upon this waiver and be waived from payment of the maintenance fee; and that a notice of intent to hold for these sites is required to be recorded by the December 30th immediately following the filing of this waiver.
- The undersigned understand and acknowledge that pursuant to 43 U.S.C. 1212 and 18 U.S.C. 1001; the filing or recording of a false, fictitious, or fraudulent document with the Bureau of Land Management may result in a fine of up to \$250,000, a prison term not to exceed five years, or both.
- The mining claims, mill or tunnel sites for which this waiver from payment of the maintenance fees is requested are:

CLAIM OR SITE NAME	BLM RECORDATION SERIAL NUMBER
1. <u>Butler #1</u>	<u>AMC 356495</u>
2. <u>Butler #2</u>	<u>AMC 330449</u>
3. <u>Butler #3</u>	<u>AMC 330450</u>
4. <u>Butler #4</u>	<u>AMC 330451</u>
5. <u>Butler #5</u>	<u>AMC 353521</u>
6.	
7.	
8.	
9.	
10.	

The owner(s) (claimants) of the above mining claims and sites are:

Thomas A Butler
(Owner's Name - Please Print)

Thomas A Butler, agent
(Owner's Signature)

HC 6 Box 1049-S
(Street or P.O. Box)

Payson AZ 85541
(City) (State) (Zip Code)

Sandra M Butler
(Owner's Name - Please Print)

(Owner's Signature)

HC 6 Box 1049-S
(Street or P.O. Box)

Payson AZ 85541
(City) (State) (Zip Code)

Darryl M Butler
(Owner's Name - Please Print)

(Owner's Signature)

HC 6 Box 1049-S
(Street or P.O. Box)

Payson AZ 85541
(City) (State) (Zip Code)

ENTERED IN COMPUTER
10/1/03 M4

Kate A. Butler

(Owner's Name - Please Print)

HC 6 Box 1049-B

(Street or P.O. Box)

(Owner's Signature)

Payson
(City)

AZ
(State)

85541
(Zip Code)

Daniel C. Butler

(Owner's Name - Please Print)

1502 E. Sagebrush St.

(Street or P.O. Box)

(Owner's Signature)

Gilbert
(City)

AZ
(State)

85296
(Zip Code)

(Owner's Name - Please Print)

(Street or P.O. Box)

(Owner's Signature)

(City)

(State)

(Zip Code)

(Owner's Name - Please Print)

(Street or P.O. Box)

(Owner's Signature)

(City)

(State)

(Zip Code)

INSTRUCTIONS

1. This certification is made under the provisions of § 1744 of Title 43 and § 28-28k of Title 30 of the United States Code; and the regulations thereunder (43 CFR Part 3830).
2. The claimant(s) must fill in the dates in paragraph 1 for the beginning and ending of the assessment year for which this waiver is sought.
3. The claimant(s) must fill in the date in paragraph 2 for the beginning of the assessment year for which this waiver is sought.
4. All claim and site names and Bureau of Land Management (BLM) serial numbers must be listed for the mining claims, mill sites, and tunnel sites for which the waiver is sought.
5. All owners of the mining claims, mill sites, and tunnel sites and their addresses must be given.
6. This waiver form must be signed by all the claimants or their designated agent, in original form. If an agent is designated, a notarized designation of agent, signed by all of the claimants with proper address given, must be submitted with this waiver.

7. This form must be filed no later than September 1st for the upcoming assessment year in the BLM State Office where the mining claims or sites are recorded, or the waiver cannot be granted by the BLM. (Example: to obtain a waiver for the assessment year 2000, which begins at noon on September 1, 1999, you must qualify for and file for a waiver no later than September 1, 1999 in the proper BLM State Office).
8. For all mining claims which require assessment work, you must record an affidavit of labor on or before the December 30th immediately following the filing of this waiver. For all other mining claims or sites waived, you must record a notice of intent to hold on or before the December 30th immediately following the filing of this waiver.
9. Mill and tunnel sites may also be listed upon this waiver and be waived from payment of the maintenance fee. A notice of intent to hold for these sites is required to be filed by the December 30th following the filing of this waiver.

NOTICE/BURDEN HOURS STATEMENT

The Privacy Act of 1974, as amended, and the regulation in 43 CFR 2.48(d) provide that you be furnished the following information in connection with the information required by this certification of waiver from rental fees.

AUTHORITY: 30 U.S.C. 28-28k; 43 U.S.C. 1201, 1457, 1740, and 1744; and 43 CFR 3830.

PRINCIPLE PURPOSE: This information is to be used to verify that the owner(s) (claimants) of a mining claim has complied with 30 U.S.C. 28f and is entitled to perform assessment work in lieu of paying the maintenance fee for the mining claims listed on this form.

ROUTINE USE: (1) Adjudication of the claimant(s) certification of waiver from paying the maintenance fee otherwise required by 30 U.S.C. 28f. (2) Disclosure may be made to appropriate Federal agencies when location is made within the agency's geographic area of responsibility. (3) Information from the record and/or the record will be transferred to the appropriate Federal, State, or local agency, or a member of the public in response to a specific request for pertinent information. (4) Information may also be provided to the Department of Justice or in a proceeding before a court or adjudicative body; or to Federal, State, local or foreign agencies when needed for enforcement of civil or criminal codes or applicable regulations concerning title rights upon the public land.

EFFECT OF NOT PROVIDING INFORMATION: Disclosure of this information is required by 30 U.S.C. 28f and 43 CFR Part 3830 for those qualified claimants wishing to take the small miner waiver allowed. Failure to supply the information required in this form to support the claimants certification of waiver from payment of the otherwise required maintenance fees will result in the waiver being disallowed and the mining claims subject to forfeiture by BLM under 30 U.S.C. 28i.

The Paperwork Reduction Act of 1995 requires us to inform you that:

This information is being collected to allow the BLM to determine if you qualify for a waiver from the payment of \$100 per mining claim or site maintenance fee established in 30 U.S.C. 28f and the implementing regulations at 43 CFR 3830. A response to this request is required in accordance with the statute to obtain your benefit.

BLM would like you to know that you do not have to respond to this, or any other, Federal agency-sponsored information collection unless it displays a currently valid OMB control number.

Public reporting burden for this form is estimated to average 8 minutes (0.133 hours) per response, including time to review instructions, gathering and maintaining data, and completing and reviewing the form. Direct comments regarding this burden estimate, or any other aspect of this form, to the U.S. Department of the Interior, Bureau of Land Management, (2004-0114) Bureau Clearance Officer (WO-630), Mail Stop 401, LSI 1849, C/S, N.W., Washington, D.C. 20240.

FOR OFFICIAL USE ONLY

RECEIVED
BUREAU OF
LAND MANAGEMENT

5-700

UNITED STATES
DEPARTMENT OF THE INTERIOR
BUREAU OF LAND MANAGEMENT

MAINTENANCE FEE WAIVER CERTIFICATION

FORM APPROVED
OMB NO. 1004-0114
Expires: December 31, 2002

SEE INSTRUCTIONS ON REVERSE AMC 330448, 353521, 356495

- This small miner waiver is filed for the assessment year beginning at noon on September 1, 2002 and ending at noon on September 1, 2003
- The undersigned and all related parties owned ten or fewer mining claims, mill, or tunnel sites located and maintained on Federal lands in the United States of America on September 1, 2002.
- The undersigned have performed the assessment work **required by law** for each mining claim listed **prior to filing this waiver** and understand that by filing this form; an affidavit of assessment work **must** be recorded by the December 30th following the filing of this waiver.
- The undersigned understand that if the assessment work obligation has not yet come due under 30 U.S.C. 28 (for those claims in their first assessment year only); a notice of intent to hold reciting this condition **must** be recorded by the December 30th following the filing of this waiver.
- The undersigned understand that mill and tunnel sites may also be listed upon this waiver and be waived from payment of the maintenance fee; and that a notice of intent to hold for these sites is required to be recorded by the December 30th immediately following the filing of this waiver.
- The undersigned understand and acknowledge that pursuant to 43 U.S.C. 1212 and 18 U.S.C. 1001; the filing or recording of a false, fictitious, or fraudulent document with the Bureau of Land Management may result in a fine of up to \$250,000, a prison term not to exceed five years, or both.
- The mining claims, mill or tunnel sites for which this waiver from payment of the maintenance fees is requested are:

CLAIM OR SITE NAME	BLM RECORDATION SERIAL NUMBER
1. <u>Butler #2</u>	<u>330449</u>
2. <u>Butler #3</u>	<u>330450</u>
3. <u>Butler #4</u>	<u>330451</u>
4. <u>Butler #5</u>	<u>353521</u>
5. <u>Butler #1</u>	<u>356495</u>
6.	
7.	
8.	
9.	
10.	

The owner(s) (claimants) of the above mining claims and sites are:

Thomas A. Butler
(Owner's Name - Please Print)

HC 6 Box 1049-S
(Street or P.O. Box)

Payson AZ 85541
(City) (State) (Zip Code)

Thomas A Butler
(Owner's Signature)

Sandra M. Butler
(Owner's Name - Please Print)

HC 6 Box 1049-S
(Street or P.O. Box)

Payson AZ 85541
(City) (State) (Zip Code)

Sandra M Butler
(Owner's Signature)

Daniel C. Butler
(Owner's Name - Please Print)

1502 E Sagebrush st
(Street or P.O. Box)

Gilbert AZ 85296
(City) (State) (Zip Code)

Thomas A Butler agent
(Owner's Signature)

(Continued on reverse)

ENTERED IN COMPUTER

9/13/02 7/04

Darryl M. Butler
(Owner's Name - Please Print)

HC 6 Box 1049-S
(Street or P.O. Box)

Thomas A Butler, agent
(Owner's Signature)

Payson AZ 85541
(City) (State) (Zip Code)

#1 only
Thomas A Butler
(Owner's Name - Please Print)

HC 6 Box 1049-S
(Street or P.O. Box)

Thomas A Butler, agent
(Owner's Signature)

Payson AZ 85541
(City) (State) (Zip Code)

(Owner's Name - Please Print)

(Owner's Signature)

(Street or P.O. Box)

(City)

(State)

(Zip Code)

(Owner's Name - Please Print)

(Owner's Signature)

(Street or P.O. Box)

(City)

(State)

(Zip Code)

INSTRUCTIONS

1. This certification is made under the provisions of § 1744 of Title 43 and § 28-28k of Title 30 of the United States Code; and the regulations thereunder (43 CFR Part 3830).
2. The claimant(s) must fill in the dates in paragraph 1 for the beginning and ending of the assessment year for which this waiver is sought.
3. The claimant(s) must fill in the date in paragraph 2 for the beginning of the assessment year for which this waiver is sought.
4. All claim and site names and Bureau of Land Management (BLM) serial numbers must be listed for the mining claims, mill sites, and tunnel sites for which the waiver is sought.
5. All owners of the mining claims, mill sites, and tunnel sites and their addresses must be given.
6. This waiver form must be signed by all the claimants or their designated agent, in original form. If an agent is designated, a notarized designation of agent, signed by all of the claimants with proper address given, must be submitted with this waiver.

7. This form must be filed no later than September 1st for the upcoming assessment year in the BLM State Office where the mining claims or sites are recorded, or the waiver cannot be granted by the BLM. (Example: to obtain a waiver for the assessment year 2000, which begins at noon on September 1, 1999, you must qualify for and file for a waiver no later than September 1, 1999 in the proper BLM State Office).
8. For all mining claims which require assessment work, you must record an affidavit of labor on or before the December 30th immediately following the filing of this waiver. For all other mining claims or sites waived, you must record a notice of intent to hold on or before the December 30th immediately following the filing of this waiver.
9. Mill and tunnel sites may also be listed upon this waiver and be waived from payment of the maintenance fee. A notice of intent to hold for these sites is required to be filed by the December 30th following the filing of this waiver.

NOTICE/BURDEN HOURS STATEMENT

The Privacy Act of 1974, as amended, and the regulation in 43 CFR 2.48(d) provide that you be furnished the following information in connection with the information required by this certification of waiver from rental fees.

AUTHORITY: 30 U.S.C. 28-28k; 43 U.S.C. 1201, 1457, 1740, and 1744; and 43 CFR 3830.

PRINCIPLE PURPOSE: This information is to be used to verify that the owner(s) (claimants) of a mining claim has complied with 30 U.S.C. 28f and is entitled to perform assessment work in lieu of paying the maintenance fee for the mining claims listed on this form.

ROUTINE USE: (1) Adjudication of the claimant(s) certification of waiver from paying the maintenance fee otherwise required by 30 U.S.C. 28f. (2) Disclosure may be made to appropriate Federal agencies when location is made within the agency's geographic area of responsibility. (3) Information from the record and/or the record will be transferred to the appropriate Federal, State, or local agency, or a member of the public in response to a specific request for pertinent information. (4) Information may also be provided to the Department of Justice or in a proceeding before a court or adjudicative body; or to Federal, State, local or foreign agencies when needed for enforcement of civil or criminal codes or applicable regulations concerning title rights upon the public land.

EFFECT OF NOT PROVIDING INFORMATION: Disclosure of this information is required by 30 U.S.C. 28f and 43 CFR Part 3830 for those qualified claimants wishing to take the small miner waiver allowed. Failure to supply the information required in this form to support the claimants certification of waiver from payment of the otherwise required maintenance fees will result in the waiver being disallowed and the mining claims subject to forfeiture by BLM under 30 U.S.C. 28i.

The Paperwork Reduction Act of 1995 requires us to inform you that:

This information is being collected to allow the BLM to determine if you qualify for a waiver from the payment of \$100 per mining claim or site maintenance fee established in 30 U.S.C. 28f and the implementing regulations at 43 CFR 3830. A response to this request is required in accordance with the statute to obtain your benefit.

BLM would like you to know that you do not have to respond to this, or any other, Federal agency-sponsored information collection unless it displays a currently valid OMB control number.

Public reporting burden for this form is estimated to average 8 minutes (0.133 hours) per response, including time to review instructions, gathering and maintaining data, and completing and reviewing the form. Direct comments regarding this burden estimate, or any other aspect of this form, to the U.S. Department of the Interior, Bureau of Land Management, (1004-0114) Bureau Clearance Officer (WO-630), Mail Stop 401 LS, 1849 C St., N.W., Washington, D.C. 20240.

ARIZONA
FOR OFFICIAL USE ONLY

2002 AUG 29 A 9:16
RECEIVED
BLM, AZ STATE OFFICE

NOTICE!!

These documents have been scanned!

Do not place un-scanned documents beneath this notice!

Do not remove this notice from this file!

GPO Jacket No. 560-102
Print Order 61540
Rise Business Services, LLC
Job=AZ15 6/26/2019



Box Number= AZ15133



Claim Begin-End: AMC356495-AMC356495

5 Miscellaneous



AZ15133-3

AMC356454-AMC363464

United States Department of the Interior
Bureau of Land Management
 LANDS/RECREATION & PLANNING
 ONE N CENTRAL AVE
 PHOENIX, AZ 85004 -2203
 Phone: 602-417-9200

Receipt

No: 2794950

Transaction #: 2879762	
Date of Transaction: 05/17/2013	
CUSTOMER:	
TOM BUTLER 260 N WALNUT LN PAYSON, AZ 85541-2760 US	

LINE #	QTY	DESCRIPTION	REMARKS	UNIT PRICE	TOTAL
1	1.00	LOCATABLE MINERALS / MINING CLAIMS- NOT NEW-UNADJUD, ONE AUTH NO. ONLY / MINING CLAIM MONEY RECEIVED CASES: AMC356495/\$10.00	AMENDMENT - 1	- n/a -	10.00
TOTAL:					\$10.00

PAYMENT INFORMATION					
1	AMOUNT:	10.00	POSTMARKED:	05/15/2013	
	TYPE:	CHECK	RECEIVED:	05/16/2013	
	CHECK NO:	1201			
	NAME:	BUTLER, THOMAS A 260 N WALNUT LN PAYSON AZ 85541-2760 US			

REMARKS

This receipt was generated by the automated BLM Collections and Billing System and is a paper representation of a portion of the official electronic record contained therein.

NOTICE!!

These documents have been scanned!

Do not place un-scanned documents beneath this notice!

Do not remove this notice from this file!

GPO Jacket No. 560-102
Print Order 61540
Rise Business Services, LLC
Job=AZ15 6/26/2019



Box Number= AZ15133



Claim Begin-End: AMC356495-AMC356495

6 Location Notices-Amendments and Supporting Documents



AZ15133-3

AMC356454-AMC363464

MINING CLAIM STATUS REPORT

1001466

Status Checked By:	<u>LLW</u>
MTP Checked By:	<u>LLW</u>
GEO Checked By:	<u>LLW</u>
Preadjudication By:	
Final Adjudication By:	<u>12/11/02</u>

LEAD SERIAL NO. AMC 356495 THROUGH AMC _____

<input checked="" type="checkbox"/>	LODE	@ \$25 = \$	<u>25</u>	Location Fee
<input type="checkbox"/>	PLACER	@ \$10 = \$	<u>10</u>	Service Fee--curable defect
<input type="checkbox"/>	MILL SITE	@ \$100 = \$	<u>100</u>	Claim Maintenance Fee
<input type="checkbox"/>	TUNNEL SITE	\$	<u>135</u>	TOTAL FEES
<input type="checkbox"/>	ASSOCIATION	\$		Copy Fees,
<input type="checkbox"/>	PLACER	\$		Overage <input type="checkbox"/> Shortage <input type="checkbox"/>
		\$	<u>1</u>	TOTAL RECEIVED

OVER-THE-COUNTER: MAIL: Timely Filed: YES NO

LEGAL DESCRIPTION:

T <u>10N</u>	R <u>9E</u>	S <u>24, 25</u>	T _____	R _____	S _____
T <u>10N</u>	R <u>10E</u>	S <u>18, 19, 30</u>	T _____	R _____	S _____
T _____	R _____	S _____	T _____	R _____	S _____
T _____	R _____	S _____	T _____	R _____	S _____

GENERAL JURISDICTION: BLM or NATIONAL FOREST _____
Name

SPLIT ESTATE LAND: SX PX SRHE OTHER _____
Specify

WILDERNESS AREA (WA): _____
Specify

CLAIMS SUBJECT TO PL 359: YES NO

PROPER NOTICE FILED IF LOCATING ON SRHE: YES NO

COMMENTS: _____

STATUS: PARTIALLY VOID VOID
PRIVATE MINERALS WITHDRAWN OTHER

COMMENTS: _____

United States Department of the Interior
Bureau of Land Management
 BUSINESS & SUPPORT SVCS DIV
 222 N CENTRAL AVE
 PHOENIX, AZ 85004 -2203
 Phone: (602) 417-9200

Receipt

No: 551518

Transaction #: 576247

Date of Transaction: 08/29/2002

CUSTOMER: THOMAS BUTLER
 HC6, BOX 1049-S
 PAYSON, AZ 85541

LINE #	QTY	DESCRIPTION	REMARKS	UNIT PRICE	TOTAL
1	1.00	LOCATABLE MINERALS / MINING CLAIMS-NEW, UNADJUDI, ONE OR MORE AUTH NO'S / NEW MINING CLAIM LOCATION FEE \$25(1993) CASES: AMC356495/\$25.00		- n/a -	25.00
2	1.00	LOCATABLE MINERALS / MINING CLAIMS-NEW, UNADJUDI, ONE OR MORE AUTH NO'S / NEW MINING CLAIM SVC CHG \$10 (1930) CASES: AMC356495/\$10.00		- n/a -	10.00
3	1.00	LOCATABLE MINERALS / MINING CLAIMS-NEW, UNADJUDI, ONE OR MORE AUTH NO'S / NEW MINING CLM MAINT FEE \$100(1993) CASES: AMC356495/\$100.00		- n/a -	100.00
4	1.00	LOCATABLE MINERALS / MINING CLAIMS-NOT NEW-UNADJUD, ONE AUTH NO. ONLY / MINING CLAIM MONEY RECEIVED (455) CASES: AMC356495/\$5.00	WAIVER & POL FILED (1)	- n/a -	5.00
TOTAL:					\$140.00

No PAPERWORK

PAYMENT INFORMATION

NOTE: Items will appear on credit card statement as "Bureau of Land Management".

1

AMOUNT: \$140.00

POSTMARKED: N/A

TYPE: CREDIT CARD

RECEIVED: 08/29/2002

NAME: BUTLER, THOMAS
HC6, BOX 1049-S
PAYSON AZ 85541

CARD NO: XXXXXXXXXXXXX6319

AUTH CODE: 227290

NAME ON CARD: BUTLER/ THOMAS A

EXPIRES: 03/31/2003

SIGNATURE:

REMARKS

This receipt was generated by the automated BLM Collections and Billing System and is a paper representation of a portion of the official electronic record contained therein.

Bureau of Land Management

I, Daniel C. Butler authorize Thomas A. Butler to act as my agent for the purpose of submitting Maintenance Fee Payment Waiver Certifications for the following claims:

- Butler #1 AMC 356495 ✓
- Butler #2 AMC 330449
- Butler #3 AMC 330450
- Butler #4 AMC 330451
- Butler #5 AMC 353521

This authorization is good until revoked in writing.

Daniel C. Butler 8-28-02
 Daniel C. Butler Date



Carl A. Leben 8-28-02
 Notary Signature Date

RECEIVED
 B.L.M. AZ STATE OFFICE
 2002 AUG 29 A 9:12
 PHOENIX, ARIZONA

Bureau of Land Management


I, Kate A. Butler authorize Thomas A. Butler to act as my agent for the purpose of submitting Maintenance Fee Payment Waiver Certifications for the following claims:

Butler #1 AMC 356495

This authorization is good until revoked in writing.

Kate A. Butler 8-28-02 2:35P
Kate A. Butler Date

Myra L. Fitzhugh 8/28/02
Notary Signature Date



RECEIVED
B.L.M. AZ STATE OFFICE
2002 AUG 29 A 9:12
PHOENIX, ARIZONA

RECEIVED
B.L.M. AZ STATE OFFICE

2002 AUG 29 A 9:10

PHOENIX, ARIZONA

LOCATION NOTICE FOR MINING CLAIM

MN-1a • Law Forms 3-80



Claim (Name and Number, if used)

Butler # 1

LOCATOR OR OWNER (Name, Address and Zip Code)

Thomas A. Butler } HC Box 1049-S
Sandra M. Butler } Payson, AZ 85541
Darryl M. Butler }
Kate A. Butler }

Type of Claim

Placer Lode Millsite Tunnelsite

Date of Location of Claim

Daniel C. Butler 1502 E. Sagebrush St.
Gilbert, AZ 85296

Type of Notice

Amendment to Original Notice Relocation Notice

If an Amendment or Relocation, Claim was named _____ in the prior notice

recorded at Docket _____, Page _____, Mining District, _____ County, Arizona.

General Course of Claim is from the SW to the N & E

Layout of Claim is 300 feet wide along 3300 + 3300 feet of St Johns Creek and 300 feet wide along Wonder Gulch.

Claim is 3300/3300/6600 feet long and 330 feet wide.

Distance from location monument to each end of the Claim is 3300 feet in a Easterly direction and 6600 feet in a Northerly direction. and 3300 feet in a Southwesterly direction.

Locality of Notice of Claim and Monument with reference to some natural object or permanent monument

100' East of The Junction of The St Johns Creek and Wonder Gulch
(ref: North peak Topographic Map)

Effective Date of Notice

Aug 25, 2002

Thomas A. Butler
Signature of Locator

INSTRUCTIONS Within 90 days of location of claim:

1. Complete above portion of form and post on location monument, and
2. Complete two additional copies of entire form, including map on backside, record one with County Recorder and file other with proper BLM office.

Types of Monuments

Location Monument is made of Steel post, and
Corner and End Monuments are made of: Steel post

Description of Claim; 100 ACRES

To observe the perimeter of the Claim begin at the Junction of St Johns Creek and Wonder Gulch corner and travel

in a Easterly direction 3300 feet to the East corner monument, thence
Northerly direction 6600 feet to The North corner monument.
South Westerly direction 3300 to The SW corner monument.

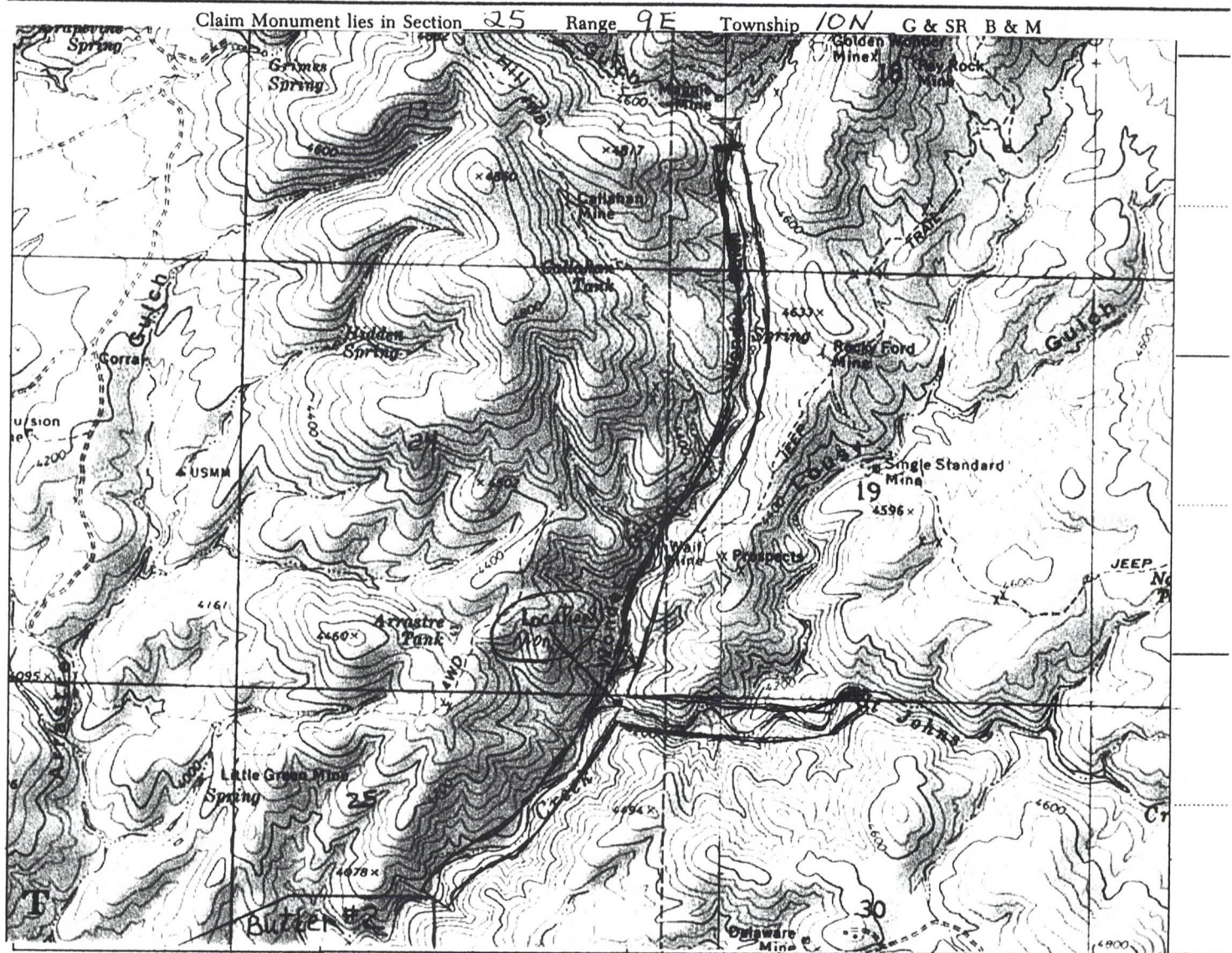
AMC 356495

Location of Claim SE quarter of Section 24, T10N, R9E &
 The Claim lies in the NE quarter of Section 25, T10N, R9E & NE quarter of S30, T10N, R10E
 & W half of Section 19, T10N, R10E & SW quarter of Section 18, T10N, R10E
 Township 100 ACRES Range G & SR B&M Green Valley (Payson)
 Mining District or Cadastral Subdivision, Gila County, Arizona.

The Location Monument ~~corner~~ of the claim lies 700 feet in a SW direction
 from the public or established survey monument or permanent natural object described as: The East corner of
the boundary of Sections 24 & 25 T10N, R9E. (also noted as 100 feet east
of the junction of St Johns Creek and Wonder Gulch.)

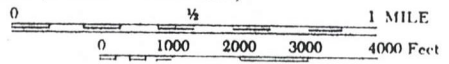
MAP, PLAT, OR SKETCH OF MINING CLAIM

MN-1b © Law Forms 3-80



SCALE (Choose One)

1 : 24000 (1 inch = 2000 feet)



R9E | R10E

NORTH ARROW
(Show Direction)



DEPARTMENT OF THE INTERIOR
BEAU OF LAND MANAGEMENT
MINING CLAIMS
(LIVE) Serial Register Page

RunDate/Time: 09/20/02 10:18 AM

Page 1 of 1

01 10-21-1976;090STAT0090;43USC1744
Case Type 384201: PLACER CLAIM
Claim Name: BUTLER #1
Commodity :
Case Disposition: ACTIVE

Serial Number
AMC356495

Name & Address	Int Rel	% Interest
BUTLER DANIEL C 1502 E SAGEBRUSH GILBERT, AZ 85233	CLAIMANT	0.000000C
BUTLER DARRYL M HC 6 BOX 1049S PAYSON, AZ 85541	CLAIMANT	0.000000C
BUTLER KATE A H6 BOX 1049-S PAYSON, AZ 85541	CLAIMANT	0.000000C
BUTLER SANDRA M HC 6 BOX 1049S PAYSON, AZ 85541	CLAIMANT	0.000000C
BUTLER THOMAS A HC 6 BOX 1049S PAYSON, AZ 85541	CLAIMANT	0.000000C
BUTLER THOMAS A HC 6 BOX 1049S PAYSON, AZ 85541	AGENT	0.000000C

Mer Twp	Rng	Sec	Quadrant	District/Resource	County
14	0100N	0090E	024 SE	SAFFORD FIELD OFFICE	GILA
14	0100N	0090E	025 NE	SAFFORD FIELD OFFICE	GILA
14	0100N	0100E	018 SW	SAFFORD FIELD OFFICE	GILA
14	0100N	0100E	019 NW SW	SAFFORD FIELD OFFICE	GILA
14	0100N	0100E	030 NE NW	SAFFORD FIELD OFFICE	GILA

Act Date	Code	Action	Action Remarks	Receipt Number
08/25/2002	403	LOCATION DATE		
08/29/2002	395	RECORDATION NOTICE RECD	\$25.00;1	551518
08/29/2002	483	SMALL MINER CERT FILED	2003	
08/29/2002	484	LOCATION YEAR / MAINTENANCE FEE	2002	551518
08/29/2002	501	ACCT ADV IN LEAD FILE	AMC356495;	

Line Nr Remarks

NO WARRANTY IS MADE BY BLM

NOTICE date - stamped 9/25 was sent in to correct original which had no DATE OF LOCATION

agent authorization on file
for Thomas A Butler

From Daniel C Butler } See AMC 30449-51
Darryl M Butler } & 353521
Kate A Butler (attached) AMC 356495

RECEIVED
P.L.M. AZ STATE OFFICE
2002 AUG 29 A 9:12
PHOENIX, ARIZONA

AMC 356495

AMC 356495

When Recorded Return Document to:

Thomas A Butler
260 N Walnut Ln
Payson, AZ 85541
Telephone: 928-472-6397
E-mail: tabranch@yahoo.com

Amendment to AMC 356495

LOCATION NOTICE FOR PLACER MINING CLAIM

NOTICE IS HEREBY GIVEN that the Butler #1
_____ placer mining claim has been located by
Thomas A Butler whose current mailing
address is 260 N Walnut Ln
Payson, AZ 85541

RECEIVED
BLM
Date
Stamp
PHOENIX, ARIZONA
2013 MAY 16 PM 2:50

The general course of this claim is SW and it is situated in
Gila County, Arizona.

This claim is 3300 feet in length and 264 feet in width. This claim runs from the
location monument on which this location notice is posted approximately 100 feet in a E
direction to the NW end line and 3300 feet in a SW direction to the S end line.
This claim is marked by four monuments, one at each corner of the claim.

The location monument on which this notice is posted is situated within Section 25, Township
10 N, Range 9 E, Gila Salt River Base and Meridian, Arizona. This claim encompasses
portions of the following legal subdivision(s) if located by legal subdivision or the following quarter section (s),
section (s), Township (s) and Range (s) NE quarter of Section 25, T10N, R9E
_____, Gila Salt River Base and Meridian, Arizona.

The locality of this claim with reference to some natural object or permanent monument and additional
information (if any) concerning its locality are as follows: 3300 feet of the St Johns
creek SW from The Junction with Wonder Gulch and is
264 feet in width straddling St Johns Creek

DATED AND POSTED on the ground this 25 day of August, 2002.

LOCATOR (s) Thomas A Butler, Sandra M Butler, Darryl M Butler, Kate A Butler,
Daniel C Butler

Form MCF102
Revised July 2005

This form is available from the Arizona Department of Mines & Mineral Resources and may be reproduced.

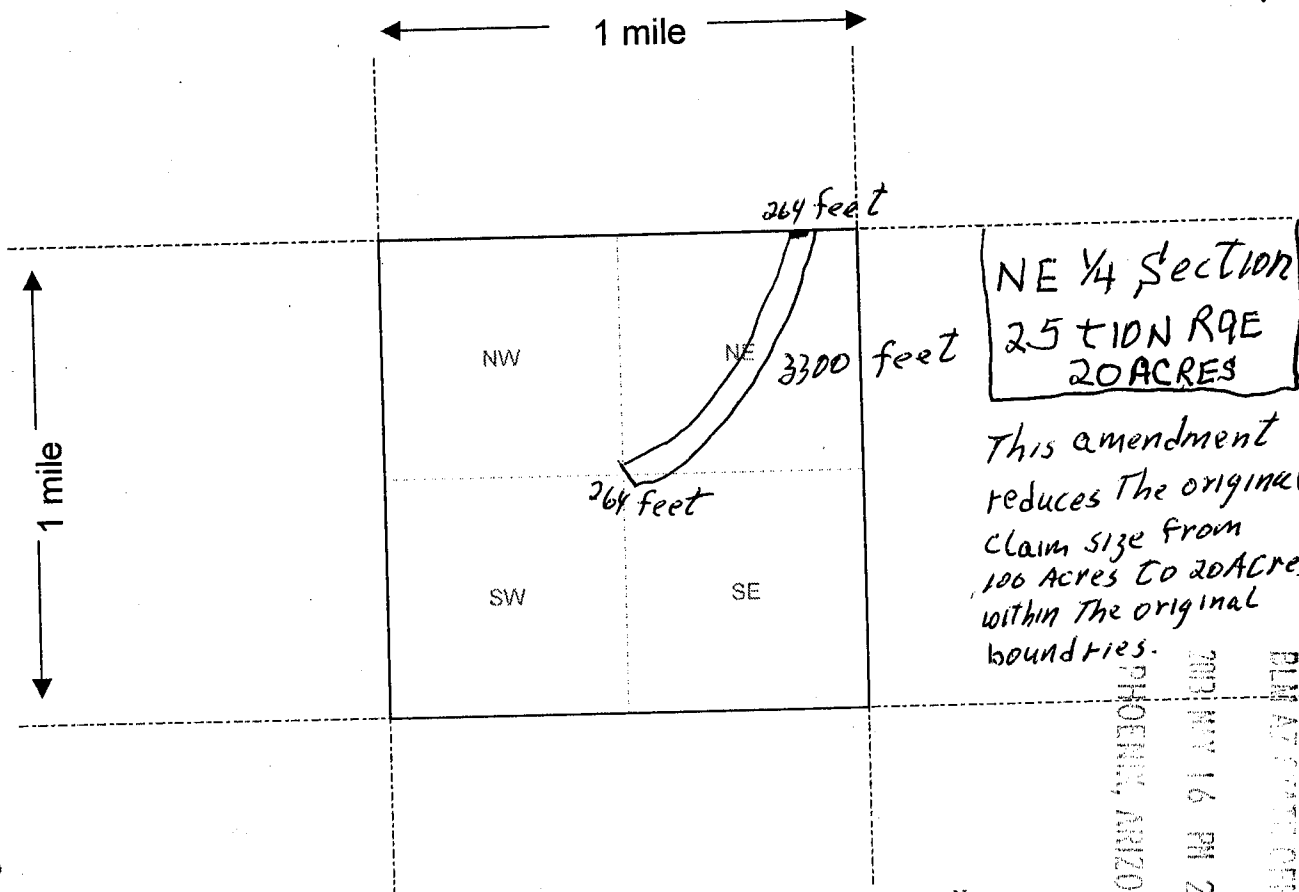
ENTERED INTO COMPUTER

7/29/2013
TS

AMC 356495

MINING CLAIM MAP

Lode () Placer



**NE 1/4 Section
25 T10N R9E
20 ACRES**

*This amendment
reduces the original
claim size from
100 Acres to 20 Acres
within the original
boundaries.*

RECEIVED
 PLM AZ STATE OFFICE
 2002 MAY 16 PM 2:50
 PHOENIX, ARIZONA

Scale : 1" = 2000 feet



1. The above map depicts the Butler #1 mining claim, which is located in Section (s) 25, Township 10N, Range 9 E, Gila and Salt River Base and Meridian, Gila County, Arizona.

2. The type of corner and location monuments used are as follows: Steel "T" posts

3. The bearings and distances in degrees and feet between claim corners are as depicted on the map.

Form MCF100a
Revised July 2005

This form is available from the Arizona Department of Mines & Mineral Resources and may be reproduced.

2002 MAY 16 PM 2:50
 PHOENIX, ARIZONA

26V
#135

RECEIVED
BUREAU OF
LAND MANAGEMENT

RECEIVED
B.L.M. AZ STATE OFFICE

2002 SEP 25 A 9:12

2002 AUG 29 A 9:10

ARIZONA
STATE OFFICE
PHOENIX, ARIZONA

PHOENIX, ARIZONA

LOCATION NOTICE FOR MINING CLAIM

MN-1a © Law Forms 3-80



Claim (Name and Number, if used) <u>Butler # 1</u>	LOCATOR OR OWNER (Name, Address and Zip Code) <u>Thomas A. Butler</u> } HC 6 Box 1049-S <u>Sandra M. Butler</u> } Payson, AZ 85541 <u>Darryl M. Butler</u> } <u>Kate A. Butler</u> }
Type of Claim <input checked="" type="checkbox"/> Placer <input type="checkbox"/> Lode <input type="checkbox"/> Millsite <input type="checkbox"/> Tunnelsite	
Date of Location of Claim <u>Aug 25, 2002</u>	<u>Daniel C. Butler</u> 1502 E. Sagebrush St. Gilbert, AZ 85296

Type of Notice
 Amendment to Original Notice Relocation Notice
 If an Amendment or Relocation, Claim was named _____ in the prior notice
 recorded at Docket _____, Page _____, Mining District, _____ County, Arizona.

General Course of Claim is from the SW to the N & E
 Layout of Claim 15 300 feet wide along 3300 + 3300 feet of St Johns Creek and 300 feet wide along Wonder Gulch.
 Claim is 3300/3300/6600 feet long and 330 feet wide.
 Distance from location monument to each end of the Claim is 3300 feet in a Easterly direction and 6600 feet in a Northerly direction. and 3300 feet in a Southwesterly direction.

Locality of Notice of Claim and Monument with reference to some natural object or permanent monument
100' East of The Junction of The St Johns Creek and Wonder Gulch
(ref: North peak Topographic Map)

Effective Date of Notice <u>Aug 25, 2002</u>	<u>Thomas A Butler</u> Signature of Locator
---	--

INSTRUCTIONS Within 90 days of location of claim:
 1. Complete above portion of form and post on location monument, and
 2. Complete two additional copies of entire form, including map on backside, record one with County Recorder and file other with proper BLM office.

Types of Monuments
 Location Monument is made of Steel Post, and
 Corner and End Monuments are made of: Steel Post

Description of Claim; 100 ACRES
 To observe the perimeter of the Claim begin at the Junction of St Johns Creek and Wonder Gulch corner and travel
 in a Easterly direction 3300 feet to the East corner monument, thence
Northerly direction 6600 feet to The North corner monument.
South Westerly direction 3300 to The SW corner monument.

ANC 356495

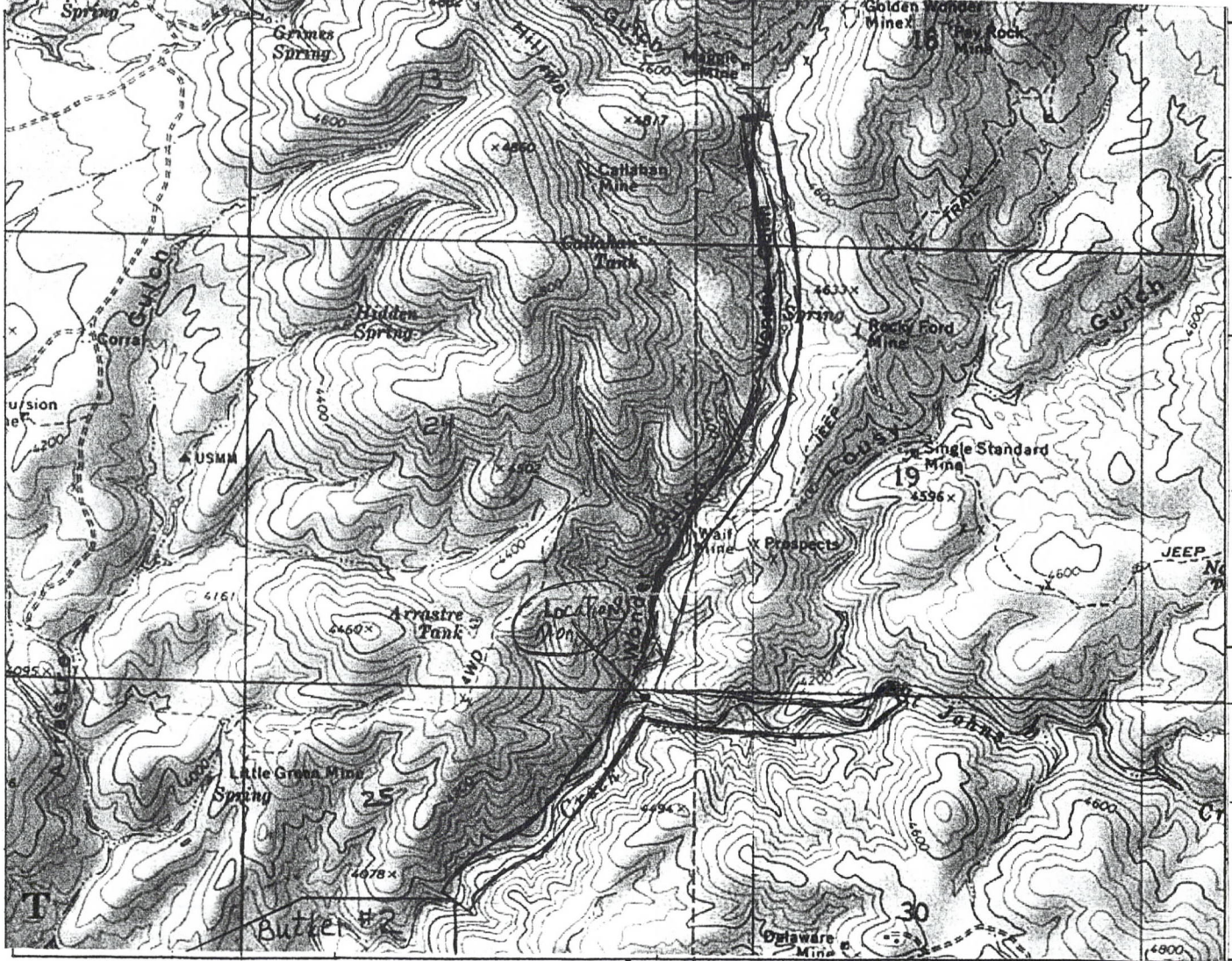
Location of Claim SE quarter of section 24, T10N, R9E &
 The Claim lies in the NE quarter of section 25, T10N, R9E & NE quarter of S30, T10N, R10E
& W half of Section 19, T10N, R10E & SW quarter of Section 18, T10N, R10E
 Township 10N, Range 9E, G & SR B & M Green Valley (Payson)
100 ACRES
 Mining District or Cadastral Subdivision, Gila County, Arizona.

The Location Monument ~~corner~~ of the claim lies 700 feet in a SW direction
 from the public or established survey monument or permanent natural object described as: The East corner of
The boundary of Sections 24 & 25 T10N, R9E. (also noted as 100 feet east
of The junction of St Johns Creek and Wonder Gulch.)

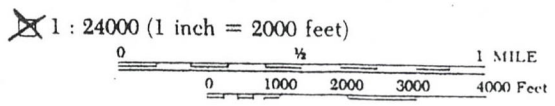
MAP, PLAT, OR SKETCH OF MINING CLAIM

MN-1b © Law Forms 3-80

Claim Monument lies in Section 25 Range 9E Township 10N G & SR B & M



SCALE (Choose One)



R9E | R10E

NORTH ARROW (Show Direction)



RUN TIME: 09:39 AM

UNITED STATES DEPARTMENT OF INTERIOR
BUREAU OF LAND MANAGEMENT

Geographic Report
(Case Recordation, Mining Claim, Status)

System Id =

Admin State = AZ

Geo State =

Casetype =

Meridian Cd =

Township =

Range =

Mtrs = 14 0100N 0090E 024, 14 0100N 0090E 025, 14 0100N 0100E 018, 14 0100N 0100E 019, 14 0100N 0100E 030

Case Disp Txt =

Total Rows Returned: 2,715

NO WARRANTY IS MADE BY BLM FOR USE OF THE DATA FOR
PURPOSES NOT INTENDED BY BLM

UNITED STATES DEPARTMENT OF INTERIOR
BUREAU OF LAND MANAGEMENT

GEOGRAPHIC REPORT
(CASE RECORDATION, MINING CLAIM, STATUS)
By MTRS

<u>Sys</u>	<u>Mer</u>	<u>Twn</u>	<u>Rng</u>	<u>Sec</u>	<u>Sur Typ</u>	<u>Sur Nr</u>	<u>Suff</u>	<u>Subdivision</u>	NE NNSS EWWE	NW NNSS EWWE	SW NNSS EWWE	SE NNSS EWWE	<u>Case Type</u>	<u>Serial Num</u>
ST	14	0100N	0090E	024	FF			EXACT LOCATION IN TWN UNK					231112	AZAZAA 010545
ST	14	0100N	0090E	024	FF		01	ALL LAND WHICH, WHEN					231112	AZAZAA 010545
ST	14	0100N	0090E	024	FF		02	SURVEYED, WILL BE INCL					231112	AZAZAA 010545
ST	14	0100N	0090E	024	FF		03	WITHIN LEGAL SUBDIV					231112	AZAZAA 010545
ST	14	0100N	0090E	024	FF		04	SITUATED IN WHOLE OR IN					231112	AZAZAA 010545
ST	14	0100N	0090E	024	FF		05	PART WITHIN A QTR OF A					231112	AZAZAA 010545
ST	14	0100N	0090E	024	FF		06	MILE OF EAST FORK OF					231112	AZAZAA 010545
ST	14	0100N	0090E	024	FF		07	VERDE RIVER;					231112	AZAZAA 010545
ST	14	0100N	0090E	024	PROT			XXXX XXXX XXXX XXXX					232113	AZAZAA 010562
ST	14	0100N	0090E	024	PROT			XXXX XXXX XXXX XXXX					232113	AZAZAA 010562 C
ST	14	0100N	0090E	024	PROT			XXXX XXXX XXXX XXXX					232113	AZAZAA 024058
ST	14	0100N	0090E	024	PROT			XXXX XXXX XXXX XXXX					232113	AZAZAA 024058 C
ST	14	0100N	0090E	025	FF			EXACT LOCATION IN TWN UNK					231112	AZAZAA 010545
ST	14	0100N	0090E	025	FF		01	ALL LAND WHICH, WHEN					231112	AZAZAA 010545
ST	14	0100N	0090E	025	FF		02	SURVEYED, WILL BE INCL					231112	AZAZAA 010545
ST	14	0100N	0090E	025	FF		03	WITHIN LEGAL SUBDIV					231112	AZAZAA 010545
ST	14	0100N	0090E	025	FF		04	SITUATED IN WHOLE OR IN					231112	AZAZAA 010545
ST	14	0100N	0090E	025	FF		05	PART WITHIN A QTR OF A					231112	AZAZAA 010545
ST	14	0100N	0090E	025	FF		06	MILE OF EAST FORK OF					231112	AZAZAA 010545
ST	14	0100N	0090E	025	FF		07	VERDE RIVER;					231112	AZAZAA 010545
ST	14	0100N	0090E	025	MS	776		----- --XX ----					232113	AZAZAA 010562
ST	14	0100N	0090E	025	MS	776		----- --XX ----					232113	AZAZAA 010562 C
ST	14	0100N	0090E	025	MS	776		----- --XX ----					386200	AZAZAA 020433
ST	14	0100N	0090E	025	MS	776		----- --XX ----					232113	AZAZAA 024058
ST	14	0100N	0090E	025	MS	776		----- --XX ----					232113	AZAZAA 024058
ST	14	0100N	0090E	025	PROT			XXXX XXXX XXXX XXXX					232113	AZAZAA 010562
ST	14	0100N	0090E	025	PROT			XXXX XXXX XXXX XXXX					232113	AZAZAA 010562 C
ST	14	0100N	0090E	025	PROT			XXXX XXXX XXXX XXXX					232113	AZAZAA 024058
ST	14	0100N	0090E	025	PROT			XXXX XXXX XXXX XXXX					232113	AZAZAA 024058 C
ST	14	0100N	0100E	018	ALIQ			XXXX X--X X--X XXXX					371000	AZAR 0017611
ST	14	0100N	0100E	018	ALIQ			----- --X --- ----					371000	AZAR 00176111
ST	14	0100N	0100E	018	ALIQ			XXXX X--X X--X XXXX					232113	AZAZAA 010562
ST	14	0100N	0100E	018	ALIQ			XXXX X--X X--X XXXX					232113	AZAZAA 010562 C
ST	14	0100N	0100E	018	ALIQ			XXXX X--X X--X XXXX					232113	AZAZAA 024058
ST	14	0100N	0100E	018	ALIQ			XXXX X--X X--X XXXX					232113	AZAZAA 024058 C
ST	14	0100N	0100E	018	FF			EXACT LOCATION IN TWN UNK					231112	AZAZAA 010545
ST	14	0100N	0100E	018	FF		01	ALL LAND WHICH, WHEN					231112	AZAZAA 010545
ST	14	0100N	0100E	018	FF		02	SURVEYED, WILL BE INCL					231112	AZAZAA 010545

UNITED STATES DEPARTMENT OF INTERIOR
BUREAU OF LAND MANAGEMENT

GEOGRAPHIC REPORT
(CASE RECORDATION, MINING CLAIM, STATUS)
By MTRS

Sys	Mer	Twn	Rng	Sec	Sur Typ	Sur Nr	Suff	Subdivision	NE	NW	SW	SE	Case Type	Serial Num	
									NNSS EWWE	NNSS EWWE	NNSS EWWE	NNSS EWWE			
ST	14	0100N	0100E	018	FF		03		WITHIN	LEGAL	SUBDIV		231112	AZAZAA 010545	
ST	14	0100N	0100E	018	FF		04		SITUATED	IN	WHOLE	OR	IN	231112	AZAZAA 010545
ST	14	0100N	0100E	018	FF		05		PART	WITHIN	A	QTR	OF	231112	AZAZAA 010545
ST	14	0100N	0100E	018	FF		06		MILE	OF	EAST	FORK	OF	231112	AZAZAA 010545
ST	14	0100N	0100E	018	FF		07		VERDE	RIVER;				231112	AZAZAA 010545
ST	14	0100N	0100E	018	LOTS	1			----	-X--	----	----		371000	AZAR 0017611
ST	14	0100N	0100E	018	LOTS	1			----	-X--	----	----		232113	AZAZAA 010562
ST	14	0100N	0100E	018	LOTS	1			----	-X--	----	----		232113	AZAZAA 010562 (
ST	14	0100N	0100E	018	LOTS	1			----	-X--	----	----		232113	AZAZAA 024058
ST	14	0100N	0100E	018	LOTS	1			----	-X--	----	----		232113	AZAZAA 024058 (
ST	14	0100N	0100E	018	LOTS	2			----	--X-	----	----		371000	AZAR 0017611
ST	14	0100N	0100E	018	LOTS	2			----	--X-	----	----		232113	AZAZAA 010562
ST	14	0100N	0100E	018	LOTS	2			----	--X-	----	----		232113	AZAZAA 010562 (
ST	14	0100N	0100E	018	LOTS	2			----	--X-	----	----		232113	AZAZAA 024058
ST	14	0100N	0100E	018	LOTS	2			----	--X-	----	----		232113	AZAZAA 024058 (
ST	14	0100N	0100E	018	LOTS	3			----	----	-X--	----		371000	AZAR 0017611
ST	14	0100N	0100E	018	LOTS	3			----	----	-X--	----		232113	AZAZAA 010562
ST	14	0100N	0100E	018	LOTS	3			----	----	-X--	----		232113	AZAZAA 010562 (
ST	14	0100N	0100E	018	LOTS	3			----	----	-X--	----		232113	AZAZAA 024058
ST	14	0100N	0100E	018	LOTS	3			----	----	-X--	----		232113	AZAZAA 024058 (
ST	14	0100N	0100E	018	LOTS	4			----	----	--X-	----		371000	AZAR 0017611
ST	14	0100N	0100E	018	LOTS	4			----	----	--X-	----		232113	AZAZAA 010562
ST	14	0100N	0100E	018	LOTS	4			----	----	--X-	----		232113	AZAZAA 010562 (
ST	14	0100N	0100E	018	LOTS	4			----	----	--X-	----		232113	AZAZAA 024058
ST	14	0100N	0100E	018	LOTS	4			----	----	--X-	----		232113	AZAZAA 024058
ST	14	0100N	0100E	019	ALIQ				XXXX	X--X	X--X	XXXX		371000	AZAR 0017611
ST	14	0100N	0100E	019	ALIQ				XXXX	X--X	X--X	XXXX		232113	AZAZAA 010562
ST	14	0100N	0100E	019	ALIQ				XXXX	X--X	X--X	XXXX		232113	AZAZAA 010562 (
ST	14	0100N	0100E	019	ALIQ				XXXX	X--X	X--X	XXXX		232113	AZAZAA 024058
ST	14	0100N	0100E	019	ALIQ				XXXX	X--X	X--X	XXXX		232113	AZAZAA 024058 (
ST	14	0100N	0100E	019	FF				EXACT	LOCATION	IN	TWN	UNK	231112	AZAZAA 010545
ST	14	0100N	0100E	019	FF		01		ALL	LAND	WHICH,	WHEN		231112	AZAZAA 010545
ST	14	0100N	0100E	019	FF		02		SURVEYED,	WILL	BE	INCL		231112	AZAZAA 010545
ST	14	0100N	0100E	019	FF		03		WITHIN	LEGAL	SUBDIV			231112	AZAZAA 010545
ST	14	0100N	0100E	019	FF		04		SITUATED	IN	WHOLE	OR	IN	231112	AZAZAA 010545
ST	14	0100N	0100E	019	FF		05		PART	WITHIN	A	QTR	OF	231112	AZAZAA 010545
ST	14	0100N	0100E	019	FF		06		MILE	OF	EAST	FORK	OF	231112	AZAZAA 010545
ST	14	0100N	0100E	019	FF		07		VERDE	RIVER;				231112	AZAZAA 010545

UNITED STATES DEPARTMENT OF INTERIOR
BUREAU OF LAND MANAGEMENT

GEOGRAPHIC REPORT
(CASE RECORDATION, MINING CLAIM, STATUS)
By MTRS

Sys	Mer	Twn	Rng	Sec	Sur Typ	Sur Nr	Suff	Subdivision	NE	NW	SW	SE	Case Type	Serial Num
									NNSS EWWE	NNSS EWWE	NNSS EWWE	NNSS EWWE		
ST	14	0100N	0100E	019	LOTS	1			----	-X--	----	----	371000	AZAR 0017611
ST	14	0100N	0100E	019	LOTS	1			----	-X--	----	----	232113	AZAZAA 010562
ST	14	0100N	0100E	019	LOTS	1			----	-X--	----	----	232113	AZAZAA 010562
ST	14	0100N	0100E	019	LOTS	1			----	-X--	----	----	232113	AZAZAA 024058
ST	14	0100N	0100E	019	LOTS	1			----	-X--	----	----	232113	AZAZAA 024058
ST	14	0100N	0100E	019	LOTS	2			----	--X-	----	----	371000	AZAR 0017611
ST	14	0100N	0100E	019	LOTS	2			----	--X-	----	----	232113	AZAZAA 010562
ST	14	0100N	0100E	019	LOTS	2			----	--X-	----	----	232113	AZAZAA 010562
ST	14	0100N	0100E	019	LOTS	2			----	--X-	----	----	232113	AZAZAA 024058
ST	14	0100N	0100E	019	LOTS	2			----	--X-	----	----	232113	AZAZAA 024058
ST	14	0100N	0100E	019	LOTS	3			----	----	-X--	----	371000	AZAR 0017611
ST	14	0100N	0100E	019	LOTS	3			----	----	-X--	----	232113	AZAZAA 010562
ST	14	0100N	0100E	019	LOTS	3			----	----	-X--	----	232113	AZAZAA 010562
ST	14	0100N	0100E	019	LOTS	3			----	----	-X--	----	232113	AZAZAA 024058
ST	14	0100N	0100E	019	LOTS	3			----	----	-X--	----	232113	AZAZAA 024058
ST	14	0100N	0100E	019	LOTS	4			----	----	--X-	----	371000	AZAR 0017611
ST	14	0100N	0100E	019	LOTS	4			----	----	--X-	----	232113	AZAZAA 010562
ST	14	0100N	0100E	019	LOTS	4			----	----	--X-	----	232113	AZAZAA 010562
ST	14	0100N	0100E	019	LOTS	4			----	----	--X-	----	232113	AZAZAA 024058
ST	14	0100N	0100E	019	LOTS	4			----	----	--X-	----	232113	AZAZAA 024058
ST	14	0100N	0100E	019	LOTS	4			----	----	--X-	----	232113	AZAZAA 024058
ST	14	0100N	0100E	030	ALIQ				XXXX	X--X	X--X	XXXX	371000	AZAR 0017611
ST	14	0100N	0100E	030	ALIQ				XXXX	X--X	X--X	XXXX	232113	AZAZAA 010562
ST	14	0100N	0100E	030	ALIQ				XXXX	X--X	X--X	XXXX	232113	AZAZAA 010562
ST	14	0100N	0100E	030	ALIQ				XXXX	X--X	X--X	XXXX	232113	AZAZAA 024058
ST	14	0100N	0100E	030	ALIQ				XXXX	X--X	X--X	XXXX	232113	AZAZAA 024058
ST	14	0100N	0100E	030	FF				EXACT LOCATION IN TWN UNK			231112	AZAZAA 010545	
ST	14	0100N	0100E	030	FF		01		ALL LAND WHICH, WHEN			231112	AZAZAA 010545	
ST	14	0100N	0100E	030	FF		02		SURVEYED, WILL BE INCL			231112	AZAZAA 010545	
ST	14	0100N	0100E	030	FF		03		WITHIN LEGAL SUBDIV			231112	AZAZAA 010545	
ST	14	0100N	0100E	030	FF		04		SITUATED IN WHOLE OR IN			231112	AZAZAA 010545	
ST	14	0100N	0100E	030	FF		05		PART WITHIN A QTR OF A			231112	AZAZAA 010545	
ST	14	0100N	0100E	030	FF		06		MILE OF EAST FORK OF			231112	AZAZAA 010545	
ST	14	0100N	0100E	030	FF		07		VERDE RIVER;			231112	AZAZAA 010545	
ST	14	0100N	0100E	030	LOTS	1			----	-X--	----	----	371000	AZAR 0017611
ST	14	0100N	0100E	030	LOTS	1			----	-X--	----	----	232113	AZAZAA 010562
ST	14	0100N	0100E	030	LOTS	1			----	-X--	----	----	232113	AZAZAA 010562
ST	14	0100N	0100E	030	LOTS	1			----	-X--	----	----	232113	AZAZAA 024058
ST	14	0100N	0100E	030	LOTS	1			----	-X--	----	----	232113	AZAZAA 024058

UNITED STATES DEPARTMENT OF INTERIOR
BUREAU OF LAND MANAGEMENT

GEOGRAPHIC REPORT
(CASE RECORDATION, MINING CLAIM, STATUS)
By MTRS

<u>Sys</u>	<u>Mer</u>	<u>Twn</u>	<u>Rng</u>	<u>Sec</u>	<u>Sur</u> <u>Typ</u>	<u>Sur</u> <u>Nr</u>	<u>Suff</u>	<u>Subdivision</u>	NE NNSS EWWE	NW NNSS EWWE	SW NNSS EWWE	SE NNSS EWWE	<u>Case</u> <u>Type</u>	<u>Serial Num</u>
ST	14	0100N	0100E	030	LOTS	2			----	--X-	----	----	371000	AZAR 0017611
ST	14	0100N	0100E	030	LOTS	2			----	--X-	----	----	232113	AZAZAA 010562
ST	14	0100N	0100E	030	LOTS	2			----	--X-	----	----	232113	AZAZAA 010562 (
ST	14	0100N	0100E	030	LOTS	2			----	--X-	----	----	232113	AZAZAA 024058
ST	14	0100N	0100E	030	LOTS	2			----	--X-	----	----	232113	AZAZAA 024058
ST	14	0100N	0100E	030	LOTS	3			----	----	-X--	----	371000	AZAR 0017611
ST	14	0100N	0100E	030	LOTS	3			----	----	-X--	----	232113	AZAZAA 010562
ST	14	0100N	0100E	030	LOTS	3			----	----	-X--	----	232113	AZAZAA 010562 (
ST	14	0100N	0100E	030	LOTS	3			----	----	-X--	----	232113	AZAZAA 024058
ST	14	0100N	0100E	030	LOTS	3			----	----	-X--	----	232113	AZAZAA 024058 (
ST	14	0100N	0100E	030	LOTS	4			----	----	--X-	----	371000	AZAR 0017611
ST	14	0100N	0100E	030	LOTS	4			----	----	--X-	----	232113	AZAZAA 010562
ST	14	0100N	0100E	030	LOTS	4			----	----	--X-	----	232113	AZAZAA 010562 (
ST	14	0100N	0100E	030	LOTS	4			----	----	--X-	----	232113	AZAZAA 024058
ST	14	0100N	0100E	030	LOTS	4			----	----	--X-	----	232113	AZAZAA 024058 (

<u>Sys</u>	<u>Mer</u>	<u>Twn</u>	<u>Rng</u>	<u>Sec</u>	<u>Sur</u> <u>Typ</u>	<u>Sur</u> <u>Nr</u>	<u>Suff</u>	<u>Subdivision</u>	NE NNSS EWWE	NW NNSS EWWE	SW NNSS EWWE	SE NNSS EWWE	<u>Case</u> <u>Type</u>	<u>Serial Num</u>
MC	14	0100N	0090E	024				SE					384101	AMC125067
MC	14	0100N	0090E	024				SE					384101	AMC125069
MC	14	0100N	0090E	024				NE					384101	AMC125071
MC	14	0100N	0090E	024				NE					384101	AMC140217
MC	14	0100N	0090E	024				NW					384101	AMC203559
MC	14	0100N	0090E	024				NW					384101	AMC203561
MC	14	0100N	0090E	024				NW					384101	AMC222997
MC	14	0100N	0090E	024				NW					384101	AMC222998
MC	14	0100N	0090E	024				NW					384101	AMC222999
MC	14	0100N	0090E	024				NW SW					384101	AMC223000
MC	14	0100N	0090E	024				SW					384101	AMC223001
MC	14	0100N	0090E	024				NW SW					384101	AMC223002
MC	14	0100N	0090E	024				NE NW SW SE					384101	AMC223003
MC	14	0100N	0090E	024				NE SE					384201	AMC305422
MC	14	0100N	0090E	024				SE					384201	AMC305424
MC	14	0100N	0090E	024				NE					384101	AMC309434
MC	14	0100N	0090E	024				NE					384101	AMC309435

Run Time: 09:40 AM

UNITED STATES DEPARTMENT OF INTERIOR
BUREAU OF LAND MANAGEMENT

GEOGRAPHIC REPORT
(CASE RECORDATION, MINING CLAIM, STATUS)
By MTRS

Sys	Mer	Twn	Rng	Sec	Sur Typ	Sur Nr	Suff	Subdivision	NE	NW	SW	SE	Case Type	Serial Num
									NNSS EWWE	NNSS EWWE	NNSS EWWE	NNSS EWWE		
MC	14	0100N	0090E	024					SE				384101	AMC309436
MC	14	0100N	0090E	024					NE SE				384101	AMC309437
MC	14	0100N	0090E	024					NE SE				384101	AMC309438
MC	14	0100N	0090E	024					NE				384101	AMC309439
MC	14	0100N	0090E	024					NE				384101	AMC309440
MC	14	0100N	0090E	024					NE				384101	AMC309441
MC	14	0100N	0090E	024					NE SE				384101	AMC309442
MC	14	0100N	0090E	024					NE SE				384101	AMC309443
MC	14	0100N	0090E	024					SE				384101	AMC309444
MC	14	0100N	0090E	024					SE				384101	AMC309445
MC	14	0100N	0090E	024					SE				384101	AMC309446
MC	14	0100N	0090E	024					SE				384101	AMC309447
MC	14	0100N	0090E	024					SE				384101	AMC309448
MC	14	0100N	0090E	024					SE				384101	AMC309449
MC	14	0100N	0090E	024					SE				384201	AMC352536
MC	14	0100N	0090E	024					NE				384101	AMC81786
MC	14	0100N	0090E	024					NE				384101	AMC81787
MC	14	0100N	0090E	024					NW				384101	AMC84747
MC	14	0100N	0090E	024					NE NW				384101	AMC84748
MC	14	0100N	0090E	024					NE SE				384101	AMC94535
MC	14	0100N	0090E	024					SE				384101	AMC94536
MC	14	0100N	0090E	024					NE SE				384101	AMC98387
MC	14	0100N	0090E	025					SE				384101	AMC107691
MC	14	0100N	0090E	025					NW				384101	AMC116889
MC	14	0100N	0090E	025					NW				384101	AMC116890
MC	14	0100N	0090E	025					NW				384101	AMC116891
MC	14	0100N	0090E	025					NW				384101	AMC116892
MC	14	0100N	0090E	025					SW				384101	AMC116893
MC	14	0100N	0090E	025					SW				384101	AMC116894
MC	14	0100N	0090E	025					SW				384101	AMC116895
MC	14	0100N	0090E	025					SW				384101	AMC116896
MC	14	0100N	0090E	025					SW				384101	AMC116897
MC	14	0100N	0090E	025					NW				384101	AMC116904
MC	14	0100N	0090E	025					NW				384101	AMC116905
MC	14	0100N	0090E	025					NW				384101	AMC116906
MC	14	0100N	0090E	025					NW				384101	AMC116907
MC	14	0100N	0090E	025					SW				384101	AMC116908
MC	14	0100N	0090E	025					SW				384101	AMC116909

NO WARRANTY IS MADE BY BLM FOR USE OF THE DATA FOR PURPOSES NOT INTENDED BY BLM

UNITED STATES DEPARTMENT OF INTERIOR
BUREAU OF LAND MANAGEMENT

GEOGRAPHIC REPORT
(CASE RECORDATION, MINING CLAIM, STATUS)
By MTRS

Sys	Mer	Twn	Rng	Sec	Sur Typ	Sur Nr	Suff	Subdivision	NE	NW	SW	SE	Case Type	Serial Num
									NNSS EWWE	NNSS EWWE	NNSS EWWE	NNSS EWWE		
MC	14	0100N	0090E	025									384101	AMC116910
MC	14	0100N	0090E	025									384101	AMC116911
MC	14	0100N	0090E	025									384101	AMC116912
MC	14	0100N	0090E	025				NE NW SW SE					384201	AMC127193
MC	14	0100N	0090E	025				SW SE					384201	AMC195456
MC	14	0100N	0090E	025				SW					384201	AMC196362
MC	14	0100N	0090E	025				SW					384201	AMC196363
MC	14	0100N	0090E	025				SW					384201	AMC196364
MC	14	0100N	0090E	025				SW					384201	AMC198232
MC	14	0100N	0090E	025				SW					384201	AMC198233
MC	14	0100N	0090E	025				SW					384201	AMC198234
MC	14	0100N	0090E	025				NE					384201	AMC204486
MC	14	0100N	0090E	025				SW					384101	AMC228498
MC	14	0100N	0090E	025				SW					384101	AMC228499
MC	14	0100N	0090E	025				NW					384201	AMC232012
MC	14	0100N	0090E	025				NW					384201	AMC232013
MC	14	0100N	0090E	025				NE					384101	AMC235549
MC	14	0100N	0090E	025				SW					384101	AMC235550
MC	14	0100N	0090E	025				NW					384101	AMC235551
MC	14	0100N	0090E	025				SE					384101	AMC278387
MC	14	0100N	0090E	025				SE					384101	AMC295515
MC	14	0100N	0090E	025				NE					384201	AMC305423
MC	14	0100N	0090E	025				NE NW SW					384201	AMC305424
MC	14	0100N	0090E	025				SW					384201	AMC305425
MC	14	0100N	0090E	025				NE					384101	AMC309448
MC	14	0100N	0090E	025				NE					384101	AMC309449
MC	14	0100N	0090E	025				NE NW					384201	AMC330448
MC	14	0100N	0090E	025				NW SW					384201	AMC330449
MC	14	0100N	0090E	025				NE					384201	AMC352536
MC	14	0100N	0090E	025				NW					384101	AMC76449
MC	14	0100N	0090E	025				SW SE					384101	AMC81827
MC	14	0100N	0090E	025				SW					384101	AMC81828
MC	14	0100N	0100E	018				NE NW					384101	AMC104454
MC	14	0100N	0100E	018				NW SW SE					384101	AMC109910
MC	14	0100N	0100E	018				NW SW					384301	AMC147764
MC	14	0100N	0100E	018				NW SW					384101	AMC147765
MC	14	0100N	0100E	018				NW SW					384101	AMC147766
MC	14	0100N	0100E	018				NE					384101	AMC149251

UNITED STATES DEPARTMENT OF INTERIOR
BUREAU OF LAND MANAGEMENT

GEOGRAPHIC REPORT
(CASE RECORDATION, MINING CLAIM, STATUS)
By MTRS

<u>Sys</u>	<u>Mer</u>	<u>Twn</u>	<u>Rng</u>	<u>Sec</u>	<u>Sur</u> <u>Typ</u>	<u>Sur</u> <u>Nr</u>	<u>Suff</u>	<u>Subdivision</u>	NE NNSS EWWE	NW NNSS EWWE	SW NNSS EWWE	SE NNSS EWWE	<u>Case</u> <u>Type</u>	<u>Serial Num</u>
MC	14	0100N	0100E	018									384101	AMC149252
MC	14	0100N	0100E	018									384101	AMC149549
MC	14	0100N	0100E	018									384101	AMC149550
MC	14	0100N	0100E	018									384401	AMC167115
MC	14	0100N	0100E	018									384401	AMC167116
MC	14	0100N	0100E	018									384401	AMC167117
MC	14	0100N	0100E	018									384401	AMC167118
MC	14	0100N	0100E	018									384401	AMC167123
MC	14	0100N	0100E	018									384401	AMC167124
MC	14	0100N	0100E	018				NE NW SW SE					384101	AMC183487
MC	14	0100N	0100E	018				SW					384101	AMC183488
MC	14	0100N	0100E	018				NW SW SE					384101	AMC183489
MC	14	0100N	0100E	018				NE SE					384101	AMC183490
MC	14	0100N	0100E	018				NE NW SW SE					384101	AMC185874
MC	14	0100N	0100E	018				SW					384101	AMC185875
MC	14	0100N	0100E	018				NW SW SE					384101	AMC185876
MC	14	0100N	0100E	018				NE SE					384101	AMC185877
MC	14	0100N	0100E	018				NW SW					384101	AMC187492
MC	14	0100N	0100E	018				NW SW					384101	AMC188527
MC	14	0100N	0100E	018				SW					384101	AMC194912
MC	14	0100N	0100E	018				SW					384101	AMC194913
MC	14	0100N	0100E	018				SW					384101	AMC194914
MC	14	0100N	0100E	018				NW					384101	AMC244814
MC	14	0100N	0100E	018				SW					384101	AMC244815
MC	14	0100N	0100E	018				SW					384101	AMC244816
MC	14	0100N	0100E	018				NW SW					384101	AMC244817
MC	14	0100N	0100E	018				NE NW SW SE					384101	AMC244818
MC	14	0100N	0100E	018				SW					384101	AMC244819
MC	14	0100N	0100E	018				NW SW SE					384101	AMC244820
MC	14	0100N	0100E	018				NE SE					384101	AMC244821
MC	14	0100N	0100E	018				NE NW					384101	AMC244822
MC	14	0100N	0100E	018				NW SW					384101	AMC244823
MC	14	0100N	0100E	018				NW SW					384101	AMC248351
MC	14	0100N	0100E	018				NE					384101	AMC281983
MC	14	0100N	0100E	018				NE					384101	AMC281984
MC	14	0100N	0100E	018				NE					384101	AMC281985
MC	14	0100N	0100E	018				NE					384101	AMC281986
MC	14	0100N	0100E	018				NW					384101	AMC281991

UNITED STATES DEPARTMENT OF INTERIOR
BUREAU OF LAND MANAGEMENT

GEOGRAPHIC REPORT
(CASE RECORDATION, MINING CLAIM, STATUS)
By MTRS

<u>Sys</u>	<u>Mer</u>	<u>Twn</u>	<u>Rng</u>	<u>Sec</u>	<u>Sur</u> <u>Typ</u>	<u>Sur</u> <u>Nr</u>	<u>Suff</u>	<u>Subdivision</u>	NE NNSS EWWE	NW NNSS EWWE	SW NNSS EWWE	SE NNSS EWWE	<u>Case</u> <u>Type</u>	<u>Serial Num</u>
MC	14	0100N	0100E	018				NW SW					384101	AMC331145
MC	14	0100N	0100E	018				SE					384101	AMC356040
MC	14	0100N	0100E	018				NE					384101	AMC62607
MC	14	0100N	0100E	018				NE SE					384101	AMC62608
MC	14	0100N	0100E	018				SE					384101	AMC62609
MC	14	0100N	0100E	018				NE NW SW SE					384101	AMC62610
MC	14	0100N	0100E	018				SE					384101	AMC62611
MC	14	0100N	0100E	018				SE					384101	AMC62612
MC	14	0100N	0100E	018				SE					384101	AMC62613
MC	14	0100N	0100E	018				NW					384101	AMC81795
MC	14	0100N	0100E	018				NW					384101	AMC81798
MC	14	0100N	0100E	018				NW SW					384101	AMC81829
MC	14	0100N	0100E	018				NW					384101	AMC81830
MC	14	0100N	0100E	018				NW					384101	AMC81831
MC	14	0100N	0100E	018				NW					384101	AMC81842
MC	14	0100N	0100E	018				NW SW					384101	AMC81843
MC	14	0100N	0100E	018				NW SW					384101	AMC81846
MC	14	0100N	0100E	018				NW SW					384101	AMC81847
MC	14	0100N	0100E	018				NW SW					384101	AMC84214
MC	14	0100N	0100E	018				SE					384101	AMC84216
MC	14	0100N	0100E	018				SW					384101	AMC87575
MC	14	0100N	0100E	018				NW					384101	AMC87576
MC	14	0100N	0100E	018				SW					384101	AMC87577
MC	14	0100N	0100E	018				NW SW					384101	AMC87578
MC	14	0100N	0100E	018				NE NW SW SE					384101	AMC88398
MC	14	0100N	0100E	019				NW					384101	AMC109800
MC	14	0100N	0100E	019				NW SW					384101	AMC125069
MC	14	0100N	0100E	019				SW SE					384101	AMC127192
MC	14	0100N	0100E	019				SW					384101	AMC147274
MC	14	0100N	0100E	019				NE NW					384101	AMC183488
MC	14	0100N	0100E	019				NE NW					384101	AMC185875
MC	14	0100N	0100E	019				NE NW					384101	AMC244819
MC	14	0100N	0100E	019				SW SE					384101	AMC258123
MC	14	0100N	0100E	019				NW SW					384201	AMC305422
MC	14	0100N	0100E	019				NE NW					384101	AMC309432
MC	14	0100N	0100E	019				NW SW					384101	AMC309433
MC	14	0100N	0100E	019				NW SW					384101	AMC309434
MC	14	0100N	0100E	019				NW					384101	AMC309435

UNITED STATES DEPARTMENT OF INTERIOR
BUREAU OF LAND MANAGEMENT

GEOGRAPHIC REPORT
(CASE RECORDATION, MINING CLAIM, STATUS)
By MTRS

<u>Sys</u>	<u>Mer</u>	<u>Twn</u>	<u>Rng</u>	<u>Sec</u>	<u>Sur</u> <u>Typ</u>	<u>Sur</u> <u>Nr</u>	<u>Suff</u>	<u>Subdivision</u>	NE	NW	SW	SE	<u>Case</u> <u>Type</u>	<u>Serial Num</u>
									NNSS EWWE	NNSS EWWE	NNSS EWWE	NNSS EWWE		
MC	14	0100N	0100E	019									384101	AMC309436
MC	14	0100N	0100E	019									384101	AMC309440
MC	14	0100N	0100E	019									384101	AMC309441
MC	14	0100N	0100E	019									384101	AMC309442
MC	14	0100N	0100E	019				NW					384101	AMC309443
MC	14	0100N	0100E	019									384101	AMC309445
MC	14	0100N	0100E	019									384101	AMC309446
MC	14	0100N	0100E	019									384101	AMC309449
MC	14	0100N	0100E	019									384201	AMC326748
MC	14	0100N	0100E	019									384101	AMC345660
MC	14	0100N	0100E	019									384201	AMC352536
MC	14	0100N	0100E	019									384101	AMC81771
MC	14	0100N	0100E	019									384101	AMC81772
MC	14	0100N	0100E	019									384101	AMC81773
MC	14	0100N	0100E	019									384101	AMC81774
MC	14	0100N	0100E	019									384101	AMC81775
MC	14	0100N	0100E	019									384101	AMC81776
MC	14	0100N	0100E	019									384101	AMC81777
MC	14	0100N	0100E	019									384101	AMC81778
MC	14	0100N	0100E	019									384101	AMC81779
MC	14	0100N	0100E	019									384101	AMC81780
MC	14	0100N	0100E	019									384101	AMC81781
MC	14	0100N	0100E	019									384101	AMC81782
MC	14	0100N	0100E	019									384101	AMC94493
MC	14	0100N	0100E	019									384101	AMC95791
MC	14	0100N	0100E	030									384101	AMC103102
MC	14	0100N	0100E	030									384101	AMC107691
MC	14	0100N	0100E	030									384201	AMC116019
MC	14	0100N	0100E	030									384101	AMC127192
MC	14	0100N	0100E	030									384101	AMC140386
MC	14	0100N	0100E	030									384101	AMC147274
MC	14	0100N	0100E	030									384101	AMC170794
MC	14	0100N	0100E	030									384101	AMC170795
MC	14	0100N	0100E	030									384101	AMC170812
MC	14	0100N	0100E	030									384101	AMC170813
MC	14	0100N	0100E	030									384101	AMC193626
MC	14	0100N	0100E	030									384201	AMC231914
MC	14	0100N	0100E	030									384101	AMC258123

Run Time: 09:40 AM

UNITED STATES DEPARTMENT OF INTERIOR
BUREAU OF LAND MANAGEMENT


GEOGRAPHIC REPORT
(CASE RECORDATION, MINING CLAIM, STATUS)
By MTRS

<u>Sys</u>	<u>Mer</u>	<u>Twn</u>	<u>Rng</u>	<u>Sec</u>	<u>Sur</u> <u>Typ</u>	<u>Sur</u> <u>Nr</u>	<u>Suff</u>	<u>Subdivision</u>	NE	NW	SW	SE	<u>Case</u> <u>Type</u>	<u>Serial Num</u>
									NNSS EWWE	NNSS EWWE	NNSS EWWE	NNSS EWWE		
MC	14	0100N	0100E	030									384101	AMC278380
MC	14	0100N	0100E	030									384101	AMC278381
MC	14	0100N	0100E	030									384101	AMC278382
MC	14	0100N	0100E	030									384101	AMC278383
MC	14	0100N	0100E	030									384101	AMC278384
MC	14	0100N	0100E	030									384101	AMC278385
MC	14	0100N	0100E	030									384101	AMC278386
MC	14	0100N	0100E	030									384101	AMC278387
MC	14	0100N	0100E	030									384101	AMC286855
MC	14	0100N	0100E	030									384101	AMC290991
MC	14	0100N	0100E	030									384101	AMC290992
MC	14	0100N	0100E	030									384101	AMC290993
MC	14	0100N	0100E	030									384101	AMC290994
MC	14	0100N	0100E	030									384101	AMC290995
MC	14	0100N	0100E	030									384101	AMC290996
MC	14	0100N	0100E	030									384101	AMC290997
MC	14	0100N	0100E	030									384101	AMC290998
MC	14	0100N	0100E	030									384201	AMC305423
MC	14	0100N	0100E	030					NE	NW			384101	AMC309449
MC	14	0100N	0100E	030									384101	AMC315932
MC	14	0100N	0100E	030					NE	NW			384201	AMC325910
MC	14	0100N	0100E	030									384201	AMC326748
MC	14	0100N	0100E	030									384201	AMC330448
MC	14	0100N	0100E	030									384201	AMC352536
MC	14	0100N	0100E	030									384101	AMC48465
MC	14	0100N	0100E	030									384101	AMC48466
MC	14	0100N	0100E	030									384101	AMC48467
MC	14	0100N	0100E	030					SW	SE			384101	AMC48468
MC	14	0100N	0100E	030									384101	AMC58384
MC	14	0100N	0100E	030					NW	SW			384101	AMC81813
MC	14	0100N	0100E	030									384101	AMC81814
MC	14	0100N	0100E	030									384101	AMC81815
MC	14	0100N	0100E	030									384101	AMC81816
MC	14	0100N	0100E	030									384101	AMC81817
MC	14	0100N	0100E	030									384101	AMC81818
MC	14	0100N	0100E	030									384101	AMC87574
MC	14	0100N	0100E	030					NE	NW	SW	SE	384101	AMC87579

NO WARRANTY IS MADE BY BLM FOR USE OF THE DATA FOR PURPOSES NOT INTENDED BY BLM



Thomas Butler
 HC 6 Box 1049S
 Payson, AZ 85541-9729



U. S. Department of the Interior
 Bureau of Land Management
 Arizona State Office
 222 N. Central Ave.
 Phoenix, AZ 85004-2203

2002 SEP 25 A 9:12
 BUREAU OF LAND MANAGEMENT
 ARIZONA

Attw:
 Rod Ebert